ASSESSOR'S RECORD MAP

125-17

EL MONTEVIDEO ESTATES

BLOCKS 1-10, LOTS 001-020

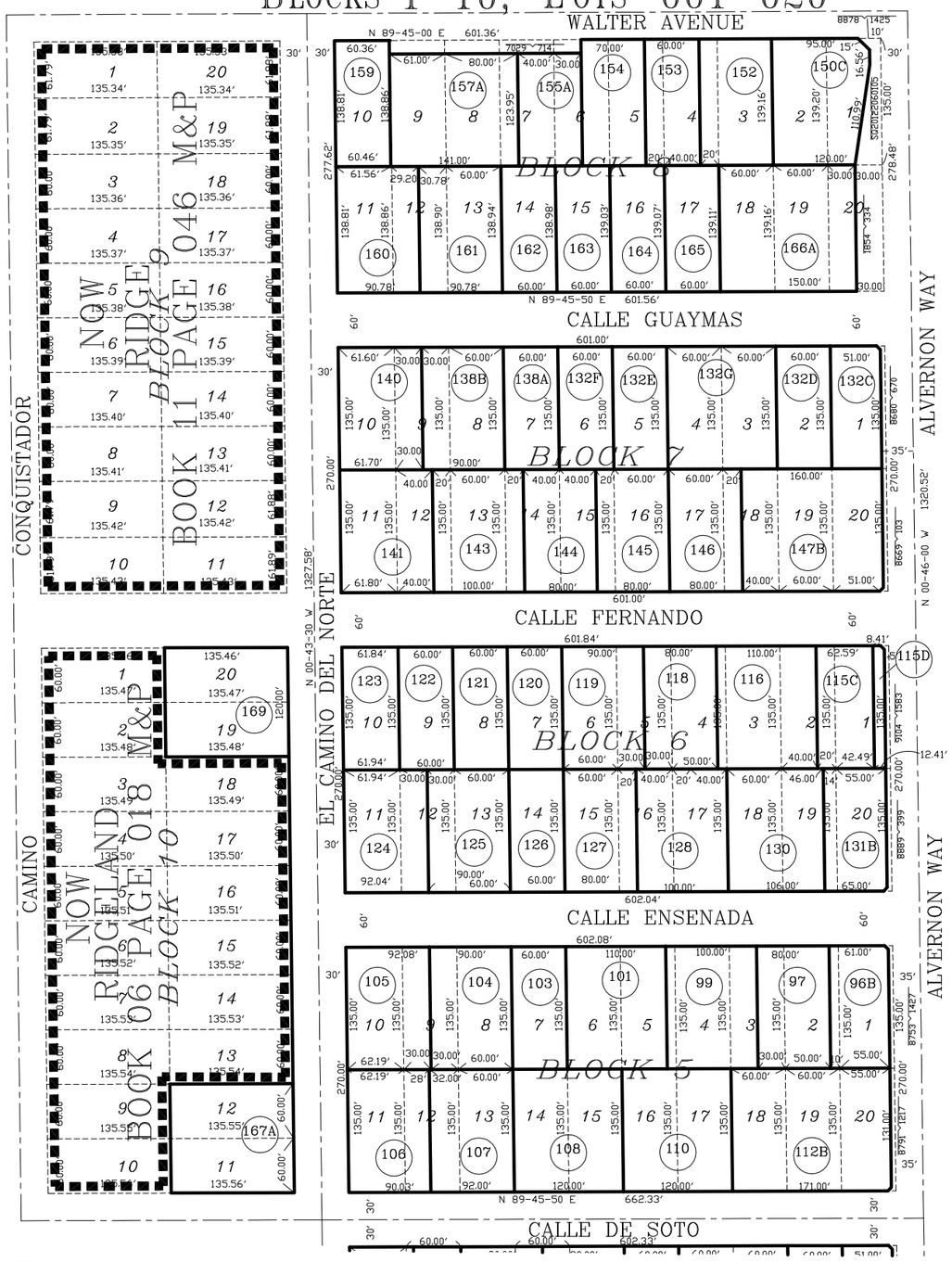



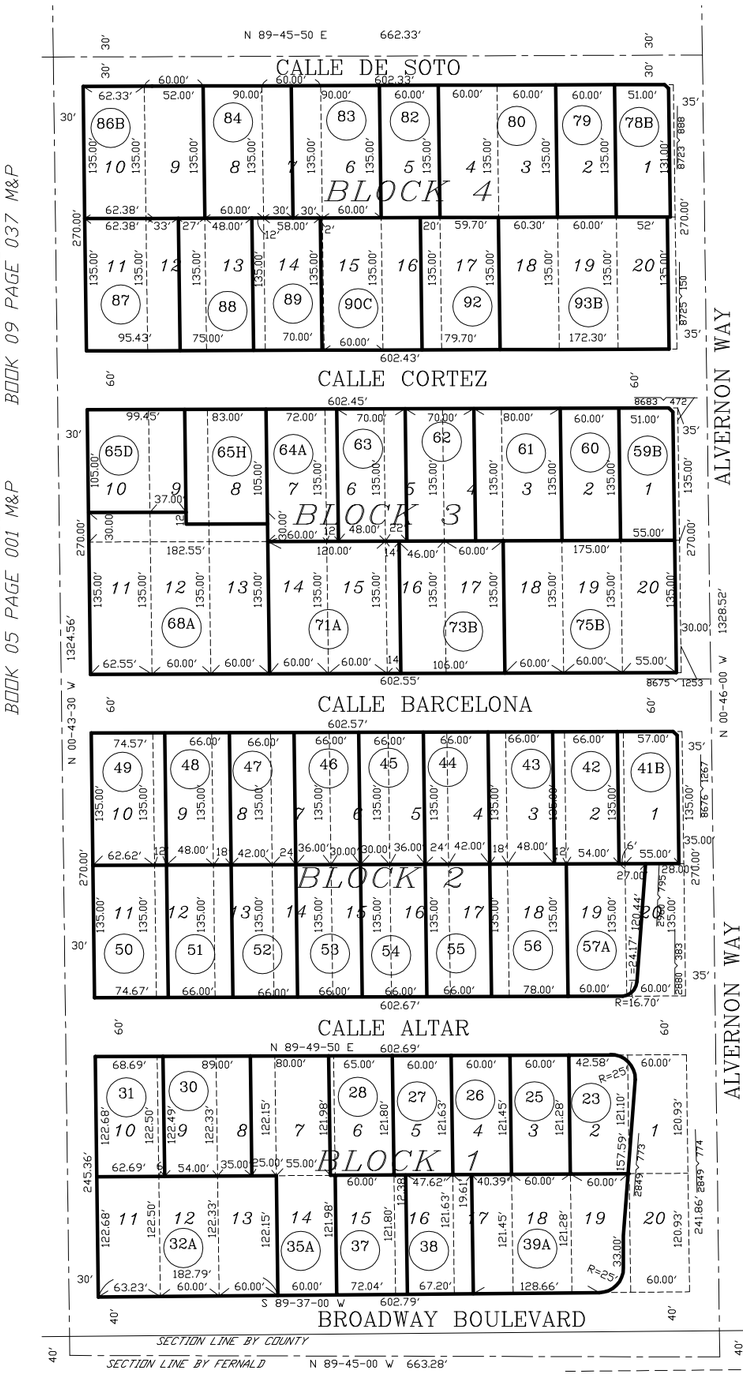

pima county assessor

SEE BOOK 05 PAGE 075 M&P 2015-1

S09,T14S,R14E

:\MP05\05075- 03/18/14 TMD

0 150 300 450 600

FEET

CCS