ASSESSOR'S RECORD MAP
137-15

GARDEN CITY

LAYOUT

ADJ REF-DATA

(RESUB ??/??? M&P)

W. 1/4 COR SEC 23
FND. 2" L.C.P.

N XX-XX-XX W
604.89'

22

STREET-NAMES

LOT
X,XXXsf
LXX
#XX

SEE DETAIL ##
SEE DETAIL ##

SEE DETAIL ##
SEE DETAIL ##

ADJ REF-DATA

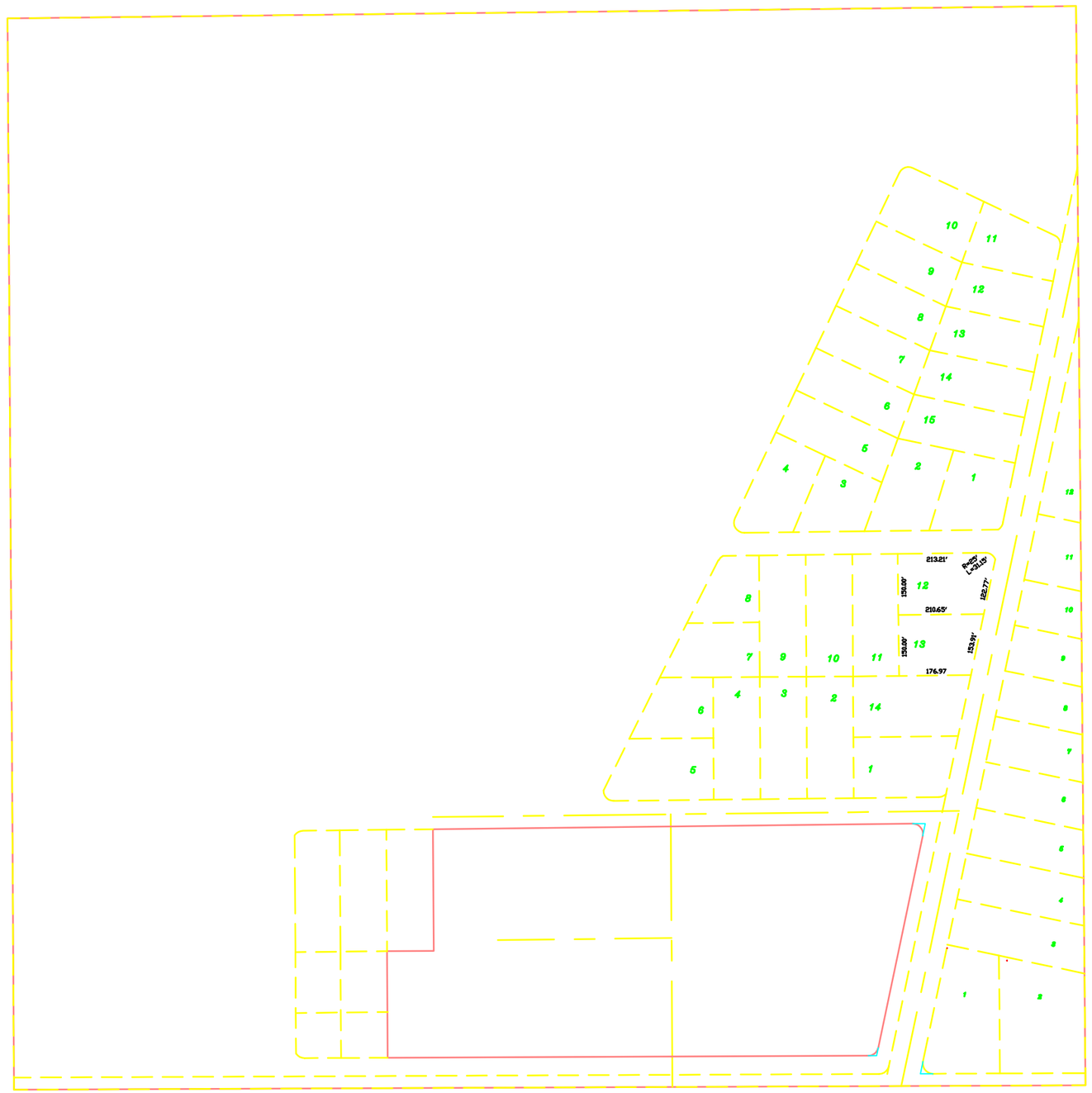

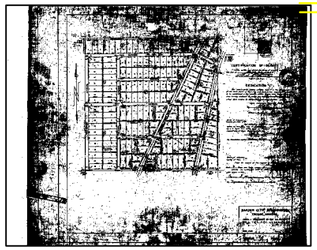

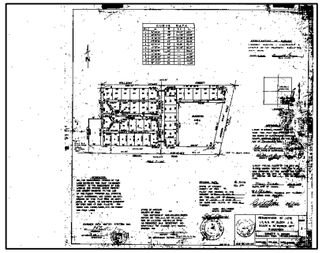

ADJ REF-DATA

ADJ REF-DATA

pima
county
assessor

SEE BOOK 09 PAGE 051 M&P
2010-1

S04,T15S,R13E

i\MP09\09051- 06/15/10 SCK DML

0 150 300 450 600

FEET

"ELECTRONIC DATA PROVIDED"

CCS