ASSESSOR'S RECORD MAP
PANORAMA ESTATES "B"
LOTS 038-095

116-24

TUCSON TERRACE
BOOK 3, PAGE 20 M&P

SEE DETAIL 1

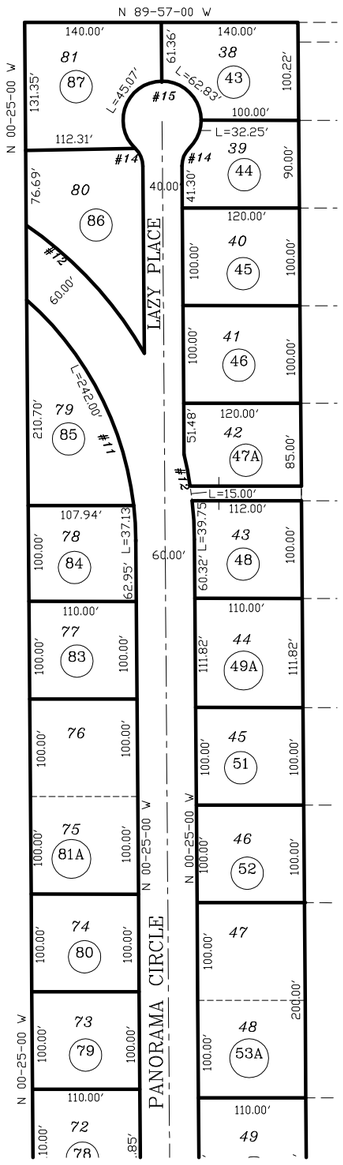

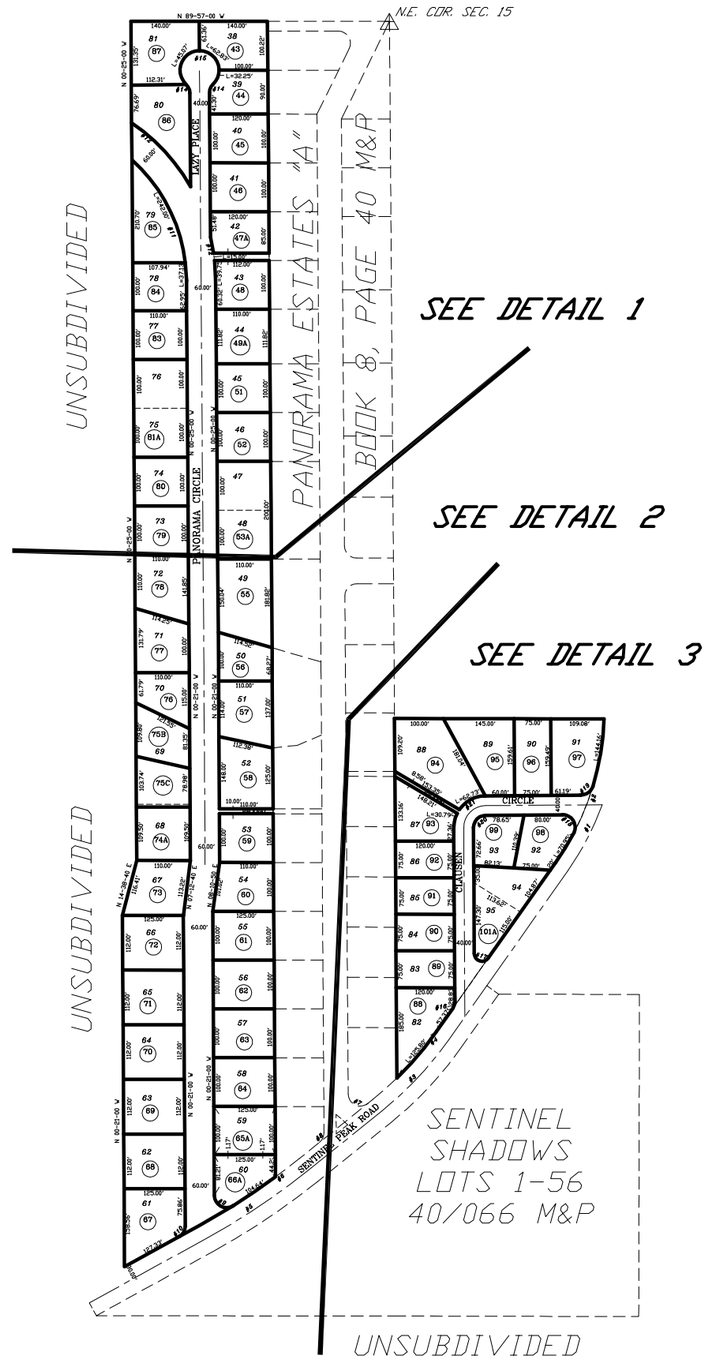

SEE DETAIL 2

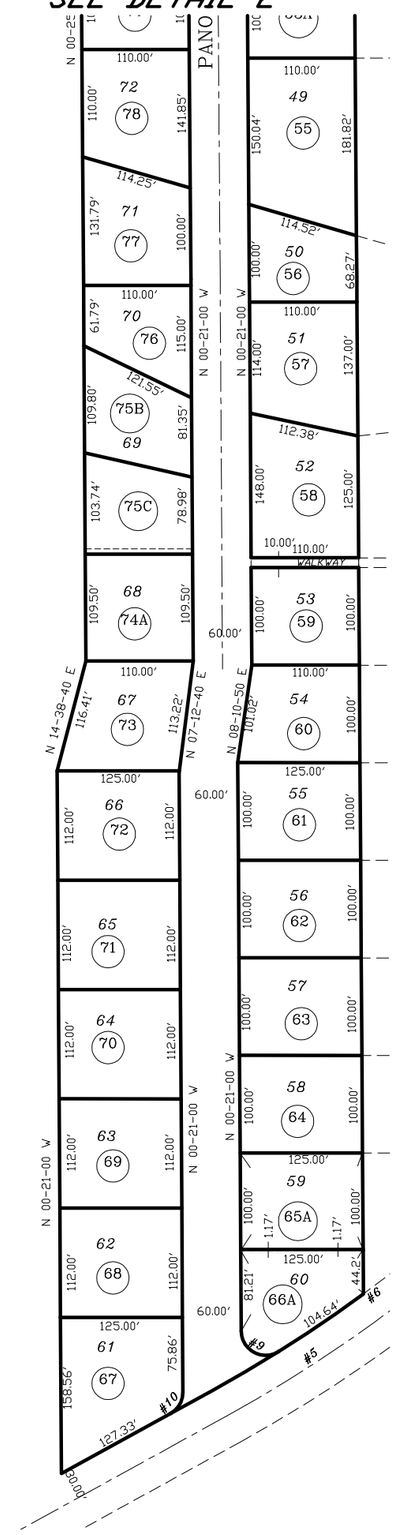

CURVE TABLE

NO.	R	△	L
1	573.00	41-13-00	412.20
2	543.00	41-13-00	390.62
3	716.30	16-00-00	200.03
4	686.30	16-00-00	191.65
5	1432.50	10-00-00	250.02
6	1402.50	10-00-00	244.76
7	25.00	128-29-00	56.06
8	25.00	51-31-00	22.48
9	25.00	121-43-10	53.11
10	25.00	61-31-00	26.84
11	334.00	47-53-00	279.13
12	394.00	55-21-10	380.64
13	NOT USED		
14	25.00	46-11-10	20.15
15	40.00	272-22-20	190.15
16	25.00	35-31-00	15.50
17	16.01	144-29-00	40.37
18	25.00	118-01-50	51.50
19	25.00	72-46-20	31.75
20	25.00	90-00-00	39.27
21	65.00	90-00-00	102.10

SEE DETAIL 3

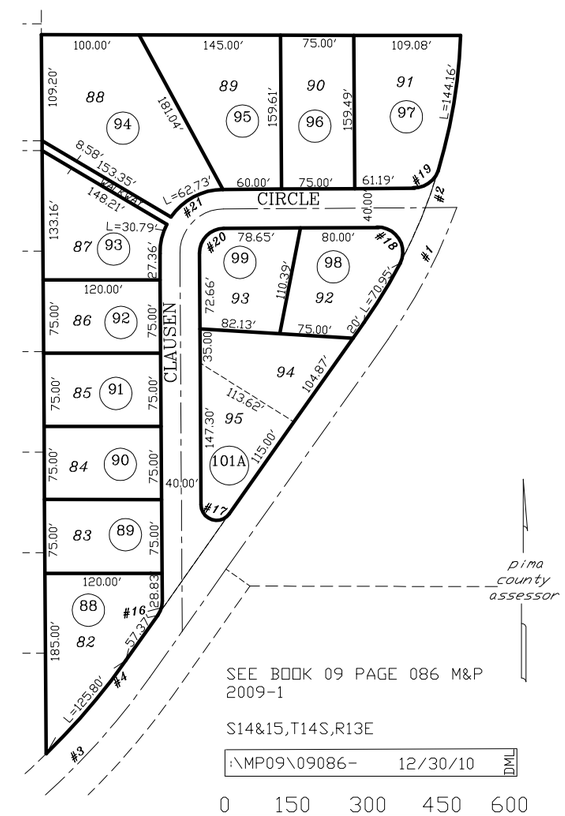

SEE BOOK 09 PAGE 086 M&P
2009-1

S14&15,T14S,R13E

:\MP09\09086- 12/30/10 DML

0 150 300 450 600
FEET

CCS