ASSESSOR'S RECORD MAP

127-12

LEONORA ADDITION
LOTS 001-048

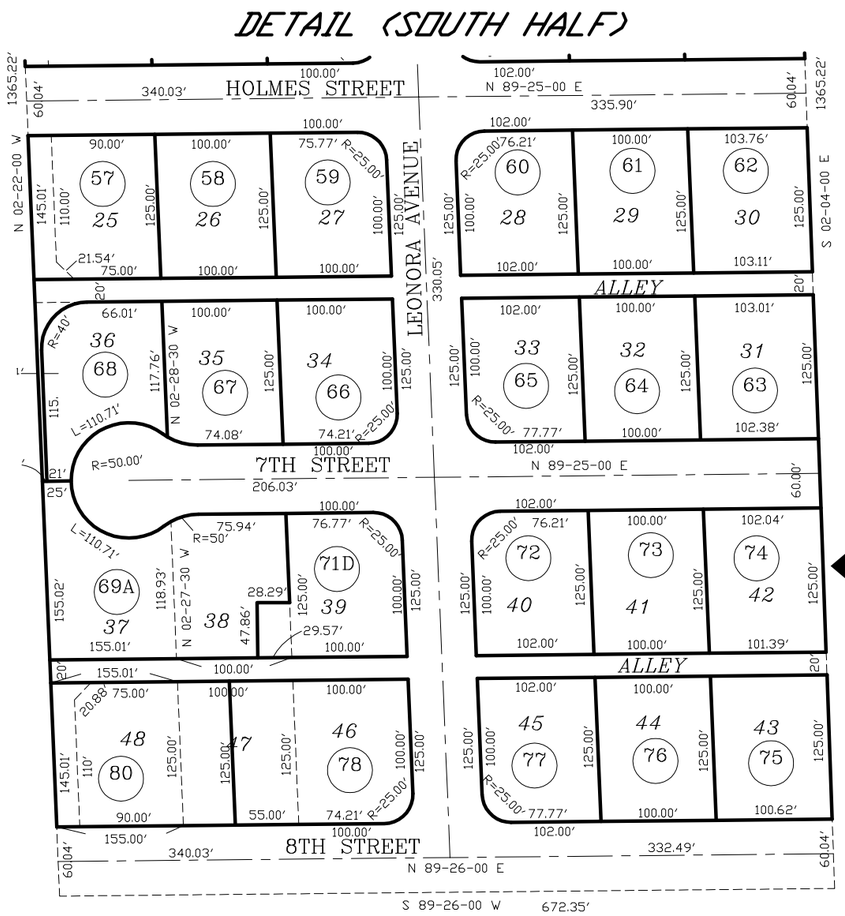

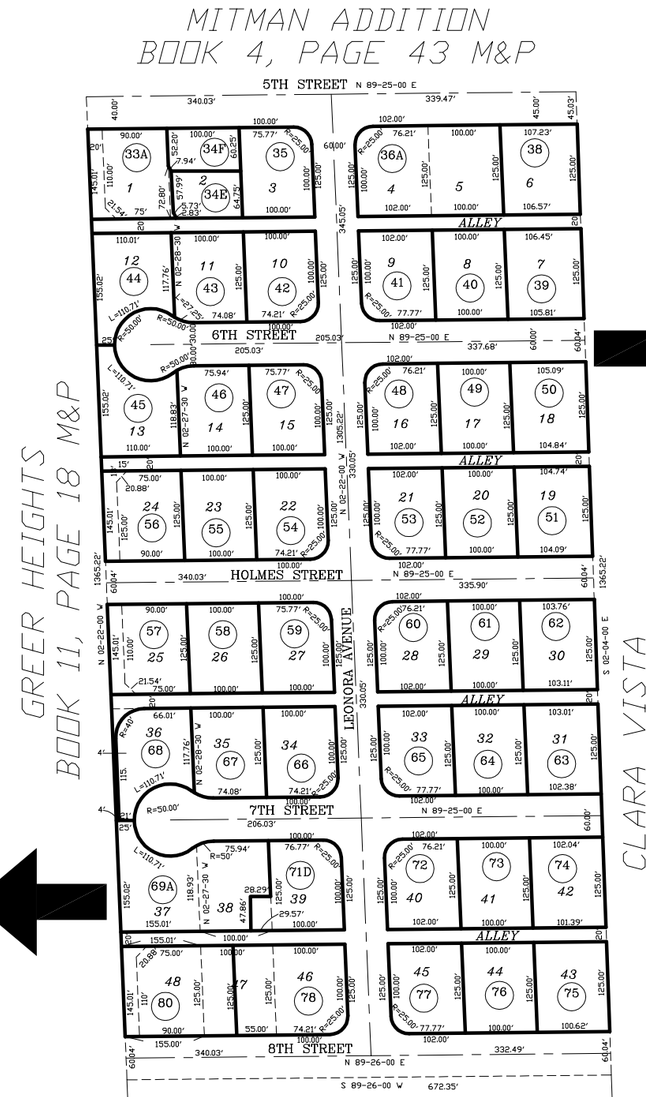

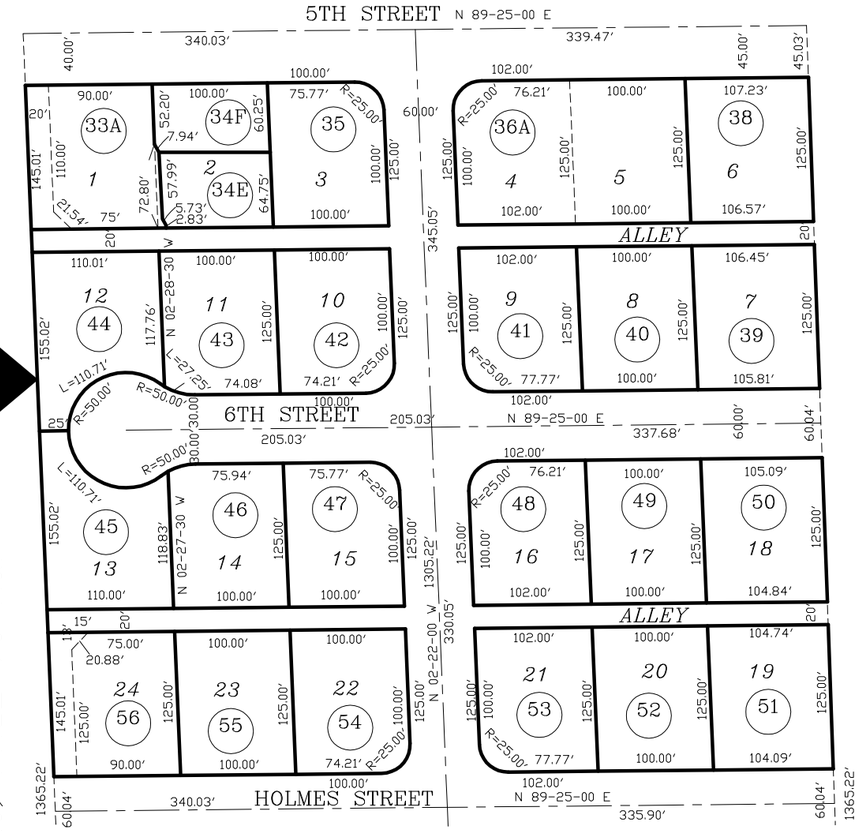

DETAIL (NORTH HALF)

LEONORA ANNEX
BOOK 10, PAGE 38 M&P

pima county assessor

SEE BOOK 10 PAGE 006 M&P
2010-1

S12,T14S,R14E

I:\MP10\10006- 03/03/10 DML

0 100 200 300 400
FEET

CCS