Assessors Record Map

124 - 19
8/17

Block 4, Eastland Heights

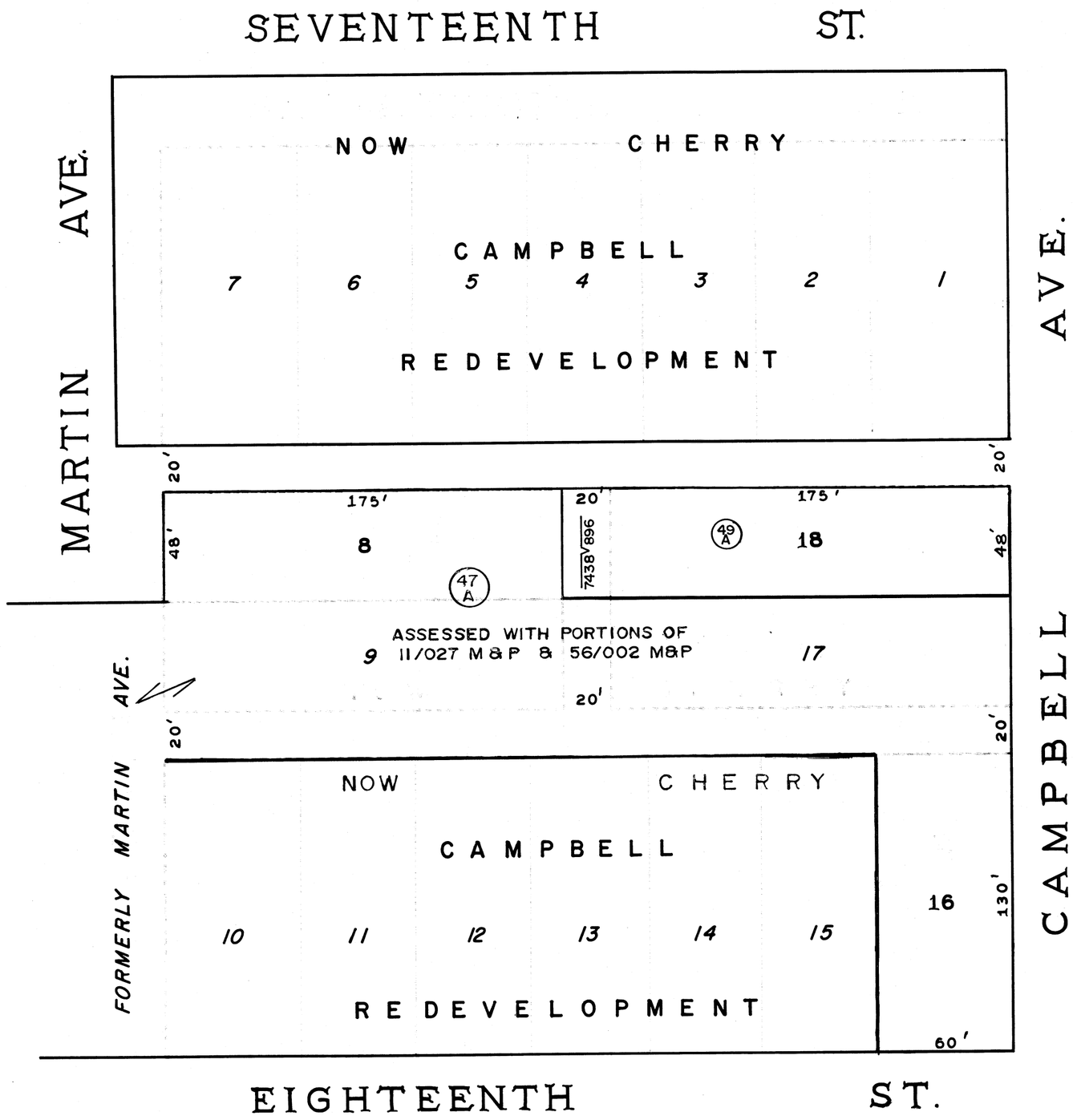

SCALE - 1" = 50'

SEE BOOK 5 PAGE 17 M.& P.

2015-1

SCANNED
M05017_B04

ASSESSOR'S RECORD MAP DETAIL No. 2

CHERRY - CAMPBELL REDEVELOPMENT SUB.

124-19
4 8/17

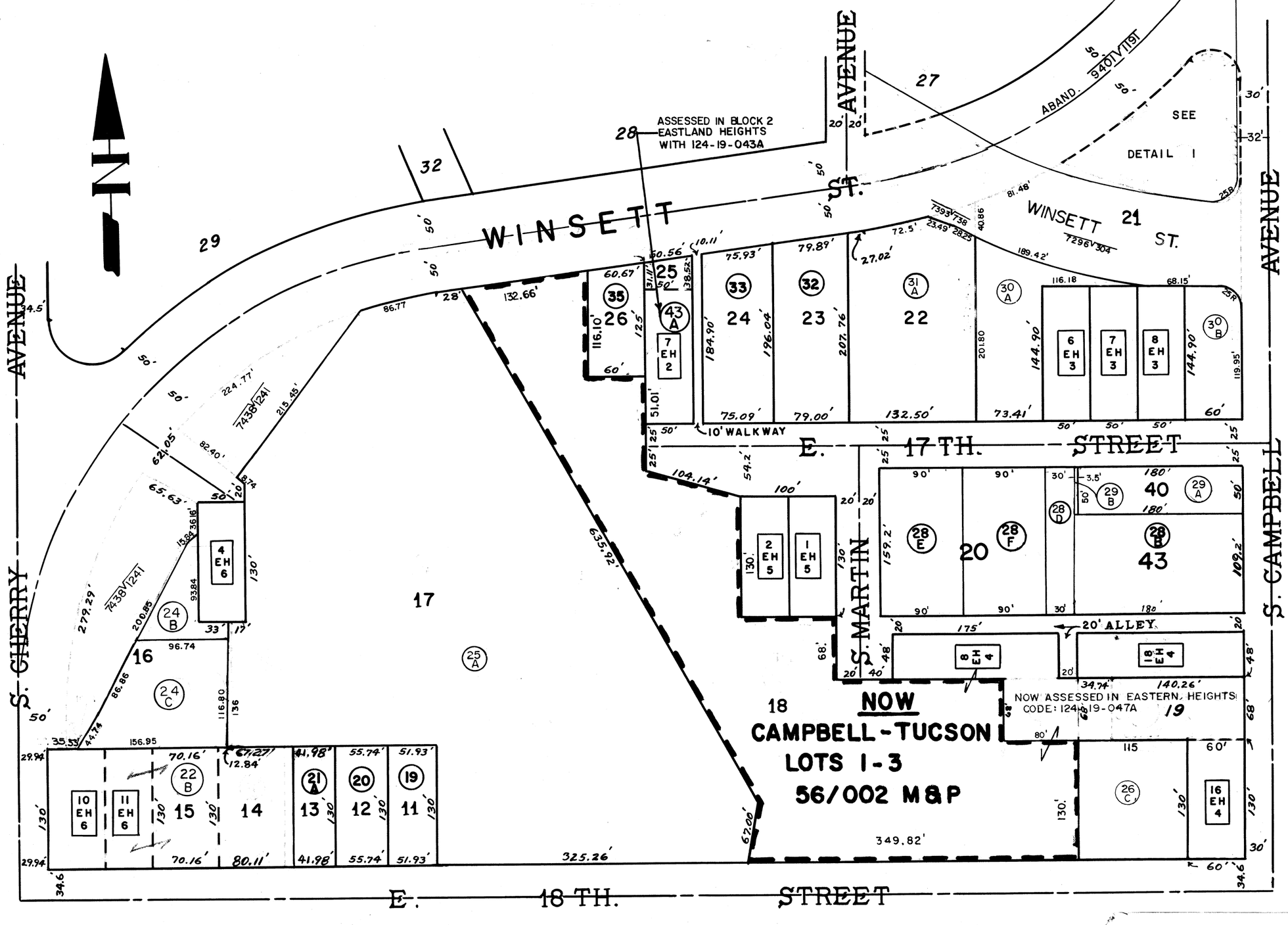

NOTE: EH = Eastland Heights

11027002

SCANNED

IMPERIAL—K. & E. CO., N. Y.
REG.U.S.PAT.OFF.

ASSESSOR'S RECORD MAP

124-19 CAMPBELL-TUCSON

LOTS 001-003
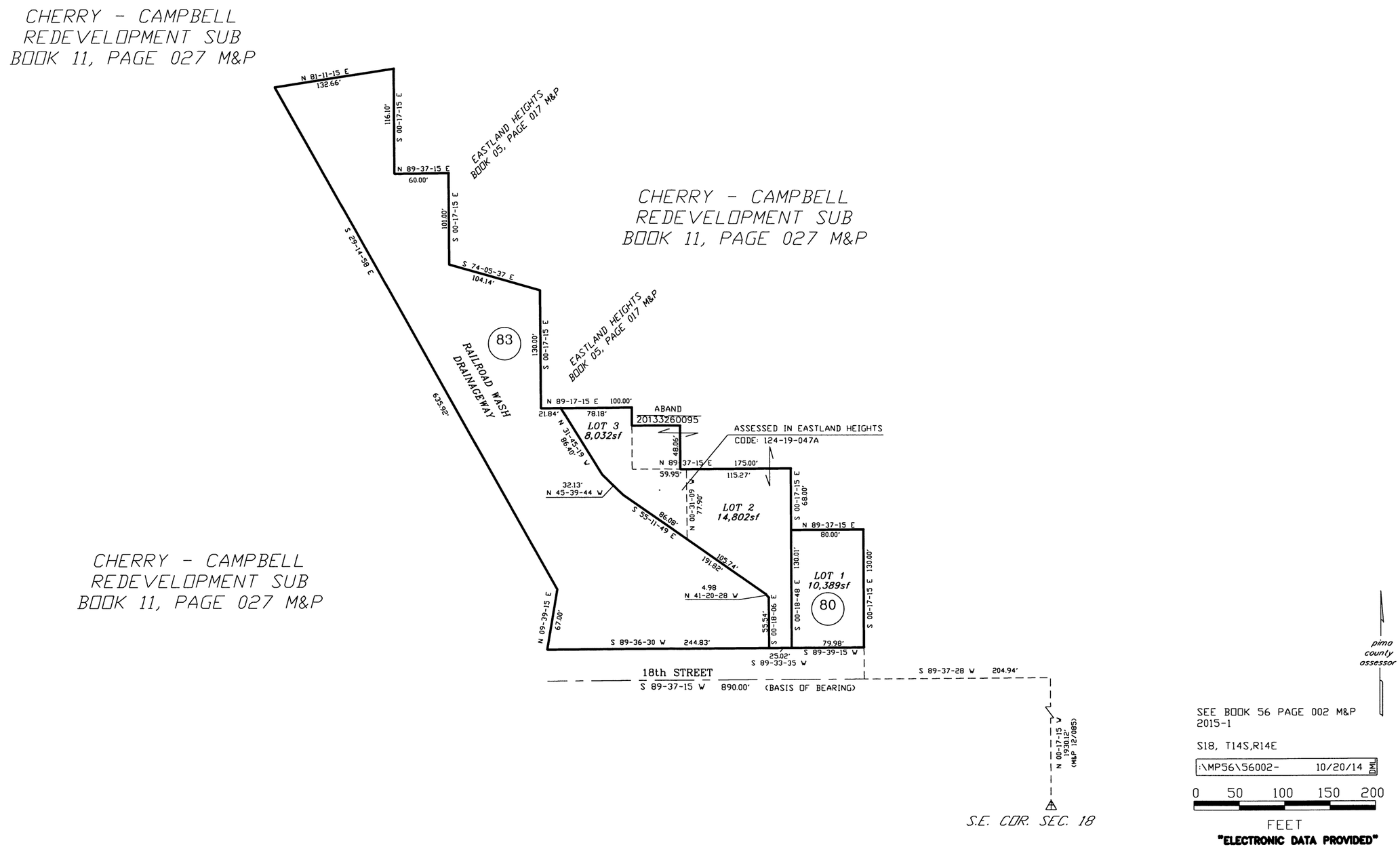
(RESUB OF 11/027 M&P)