ASSESSOR'S RECORD MAP

108-15
2/4

CATALINA FOOTHILLS ESTATES (AMENDED)

DETAIL SHEET No. 2

C.O.T.
PROJECT
PHASE TWO

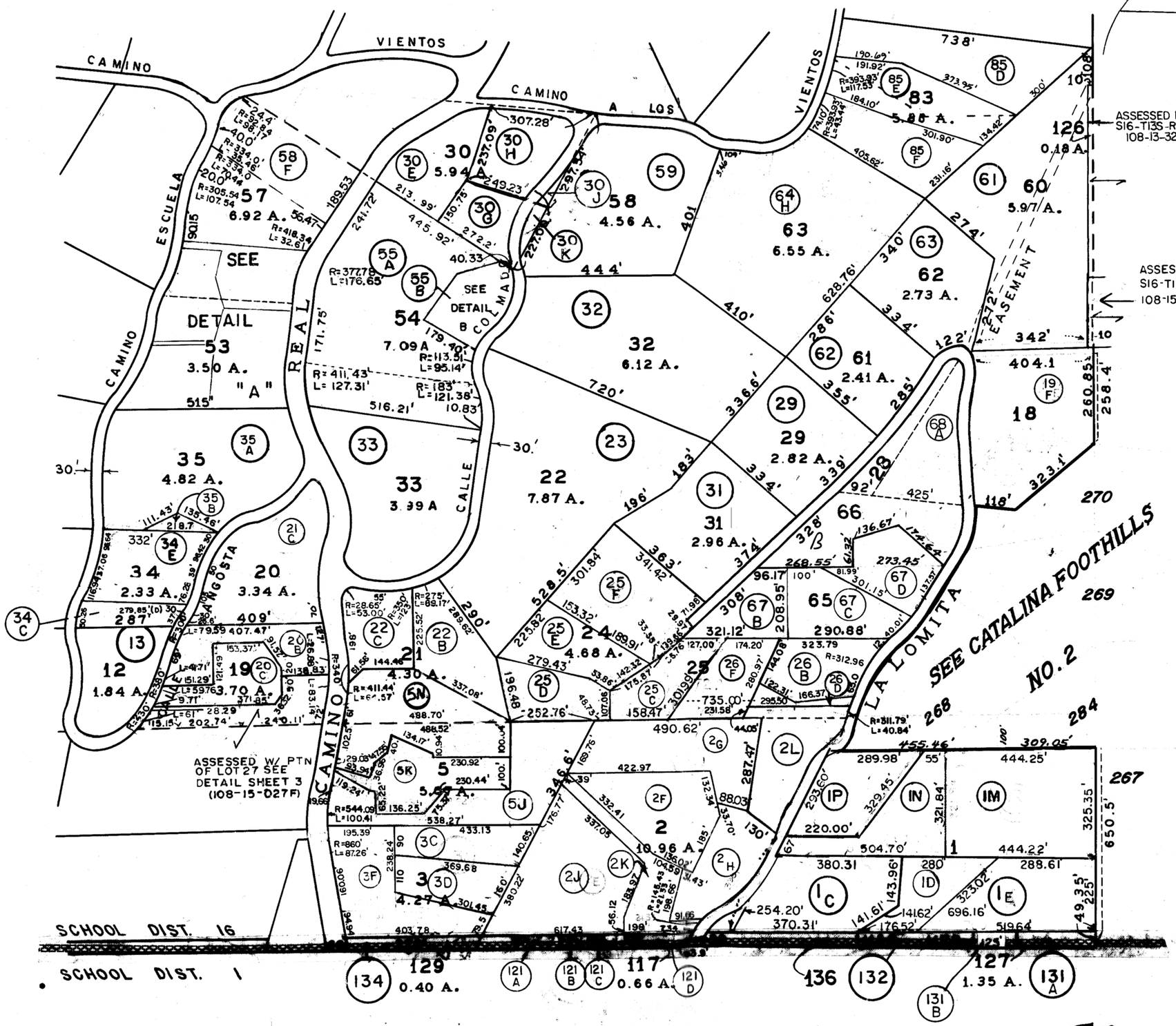

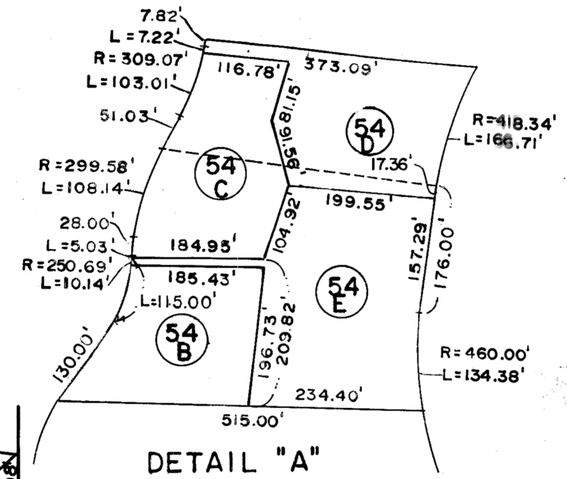

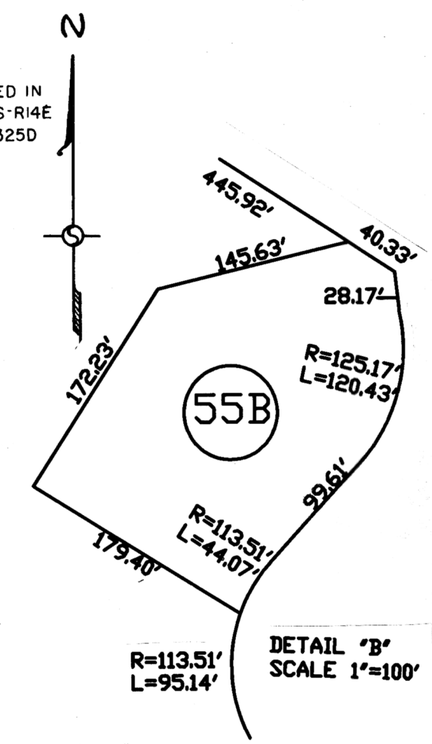

2019-2

0 150 300 450 600
FEET

SEE BOOK 6, PAGE 57, M&P
SEE BOOK 3, PAGE 89, R.S.
SEE BOOK 3, PAGE 3, M&P
S17, T13S, R14E

1997

M06057_02

SCANNED