ASSESSOR'S RECORD MAP

140-24

LOS RANCHITOS NUMBER 5

-FORMERLY-
139-22

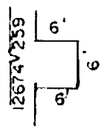

DETAIL B
SCALE 1" = 20'

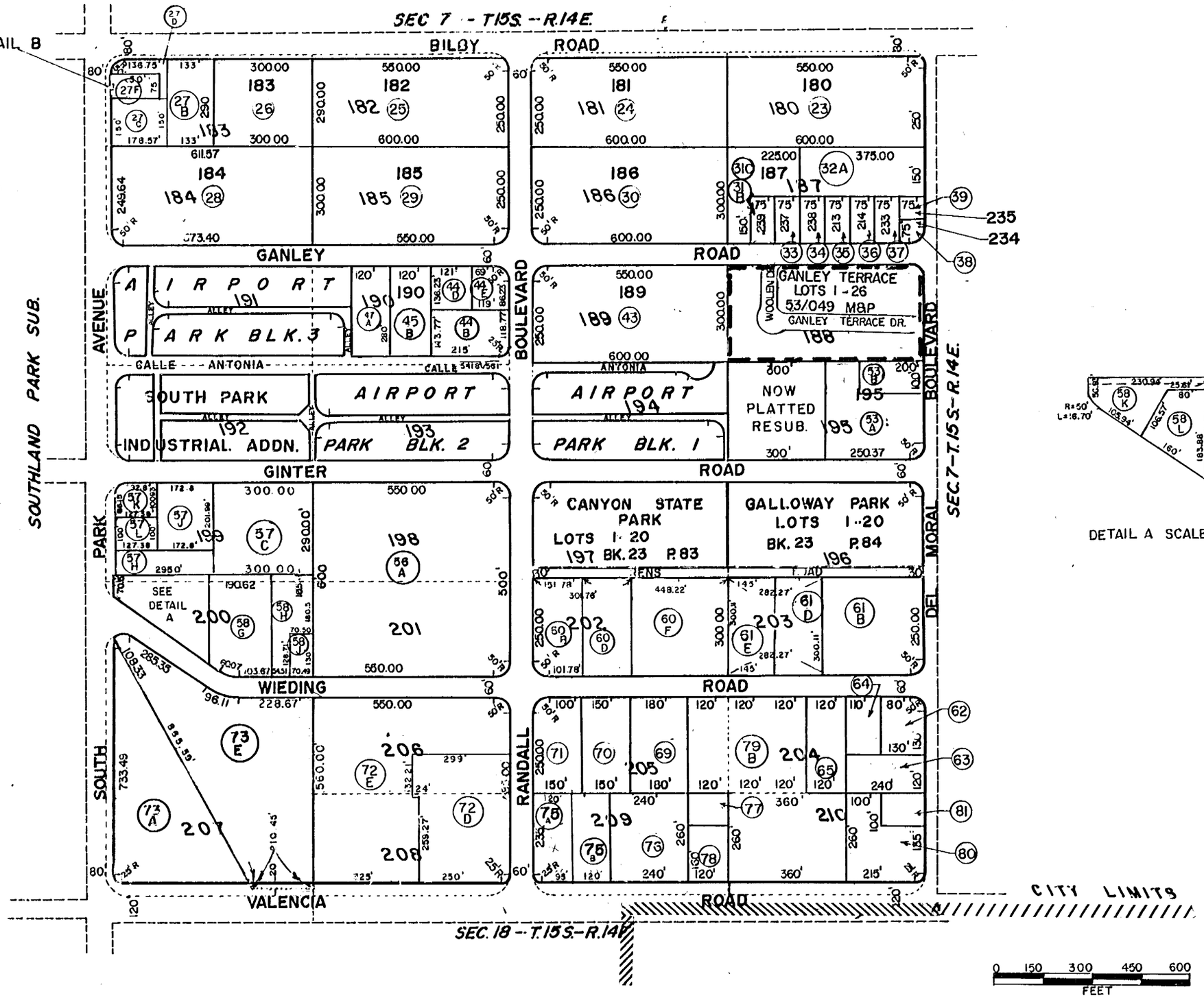

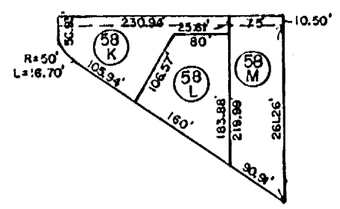

DETAIL A SCALE: 1" = 200'

0 150 300 450 600
FEET

SEE BOOK 7, PAGE 96 M&P.
2009-1

S 7, T15 S, R14E
SEE BOOK 9 PAGE 43 R.S.

C.O.T.
PROJECT

SCANNED
SCANNED
SCANNED

M07096