ASSESSOR'S RECORD MAP

304-69

THE CANOA RANCH RESORT
UNITS (5102-12312)

DETAIL

1st FLOOR

BUILDING 5

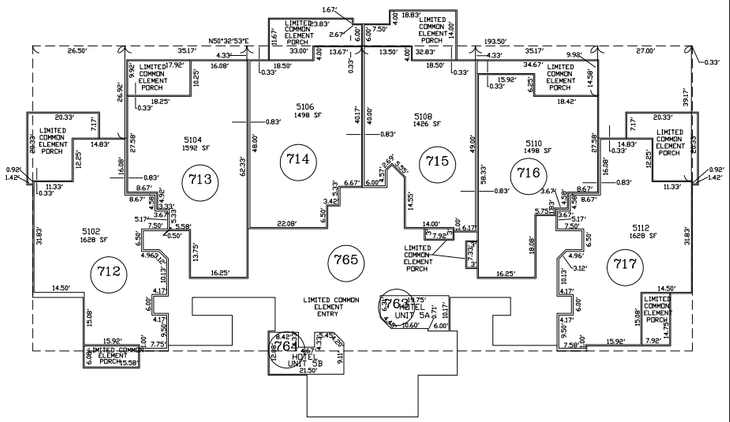

2nd FLOOR

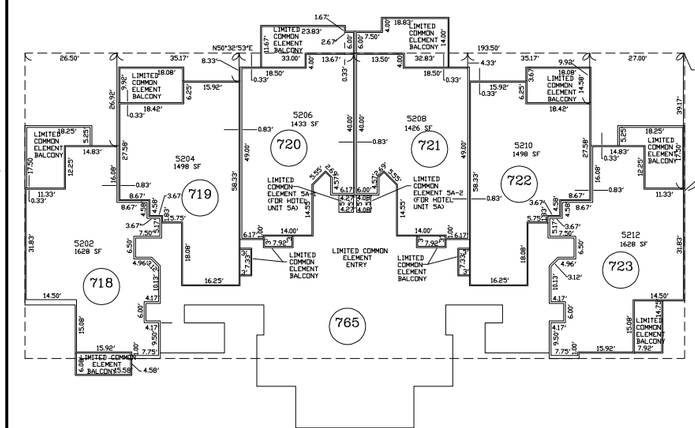

3rd FLOOR

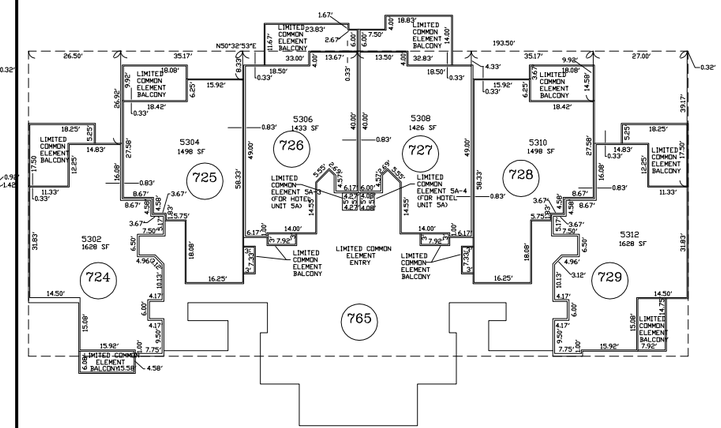

BUILDING 12

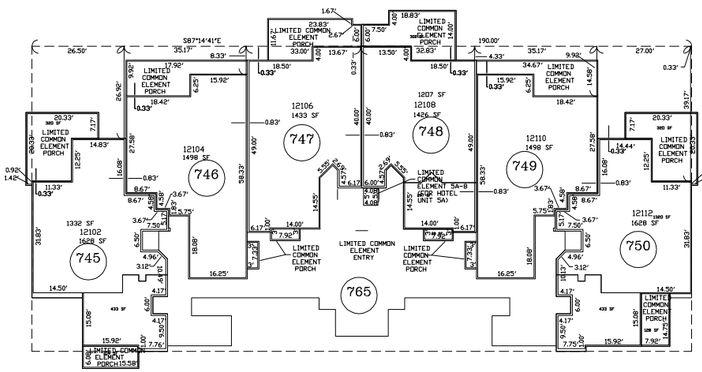

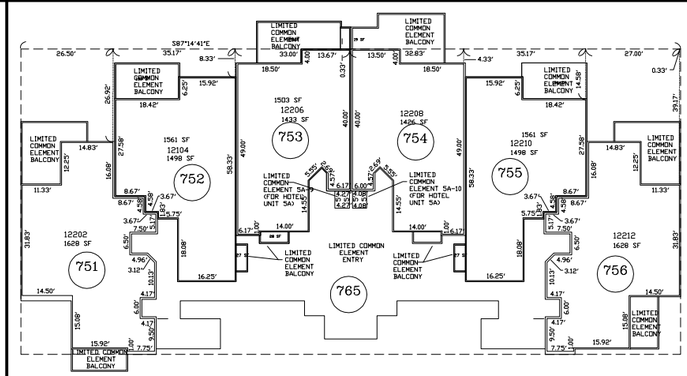

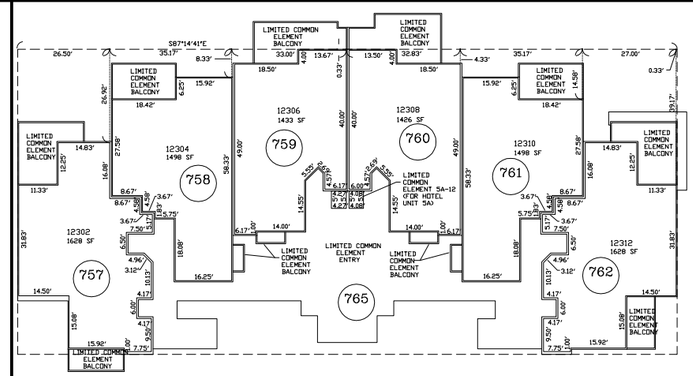

BUILDING 6

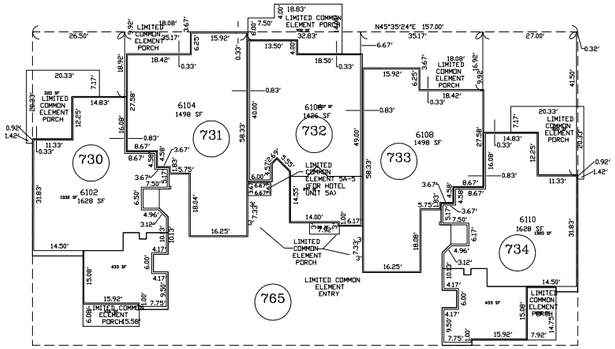

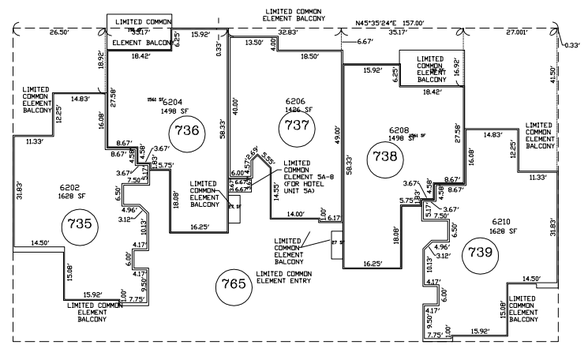

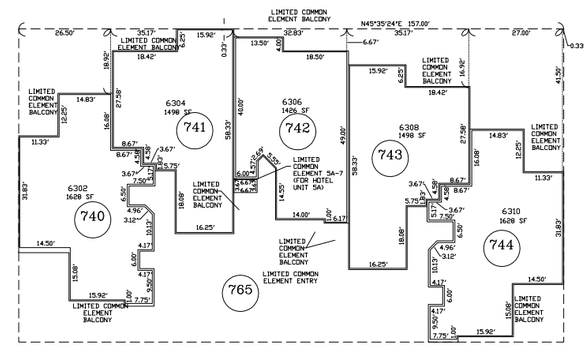

pima county assessor

SEQUENCE# 2010-018-0001
2006-4

CANOA LAND GRANT, RANCH

SQ2010\10018001_A- 05/20/10 DML

0 75 150 225 300

FEET

"ELECTRONIC DATA PROVIDED"

CCS