ASSESSOR'S RECORD MAP
PEACH VALLEY

104-11

LAWSON VALLEY
BOOK 14 PAGE 099

PALM GROV
BOOK 15 PA

CURVE TABLE

NO.	R	△	L
1	25.00'	90-00-00	39.27'
2	45.00'	38-56-33	30.58'
3	45.00'	257-53-06	202.54'

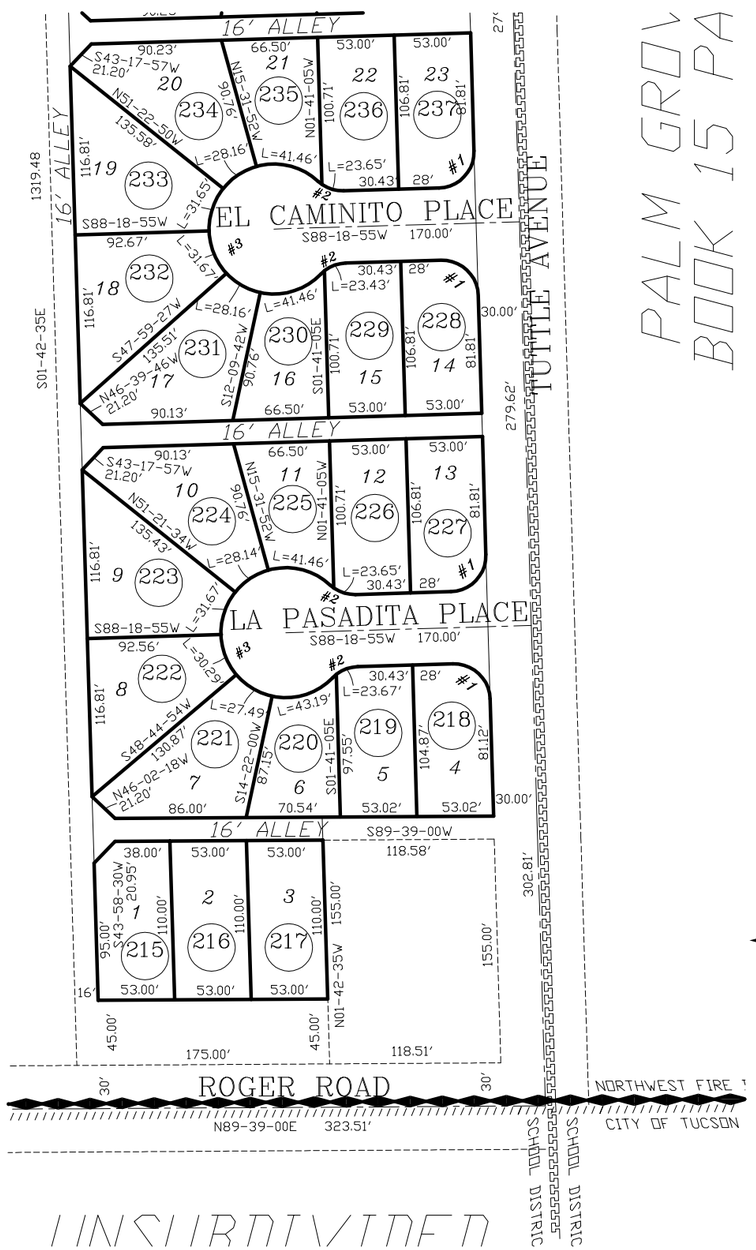

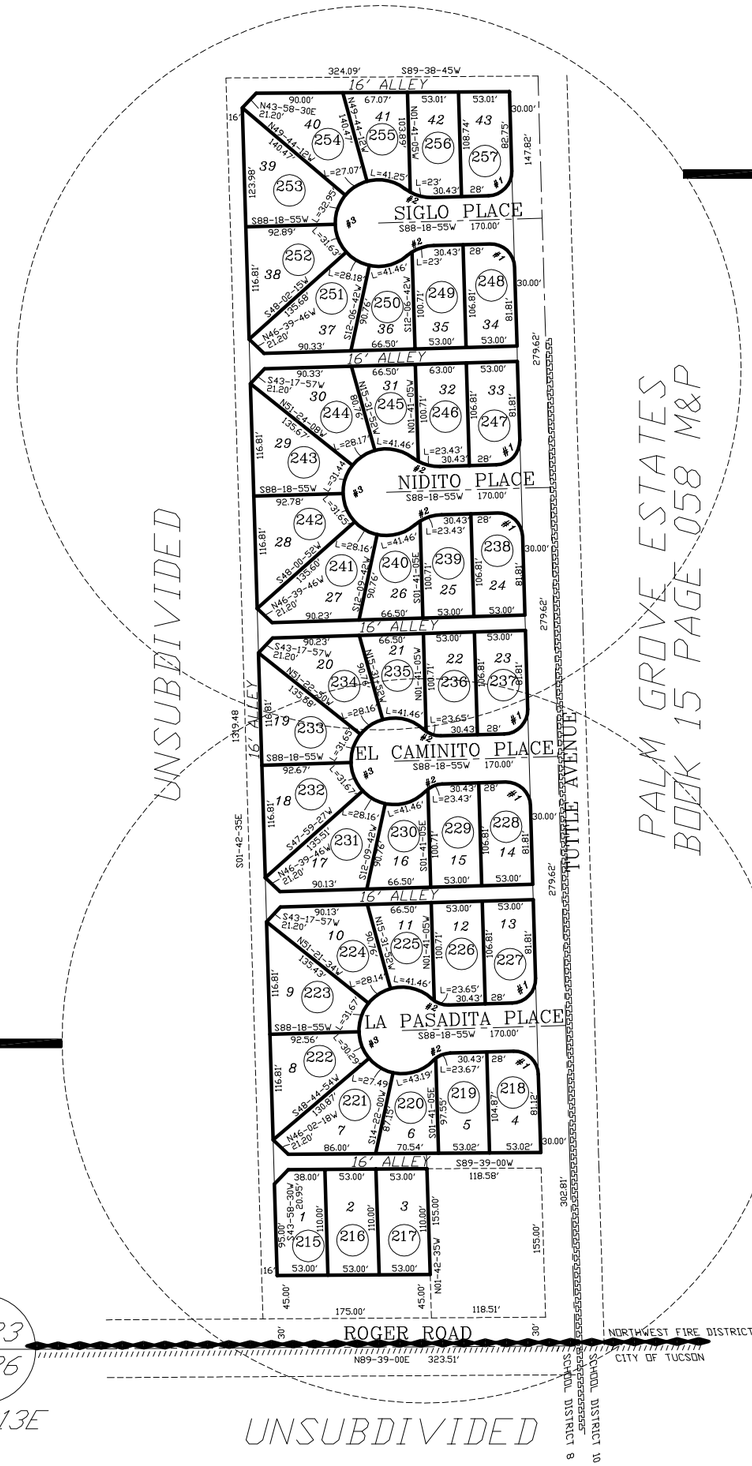

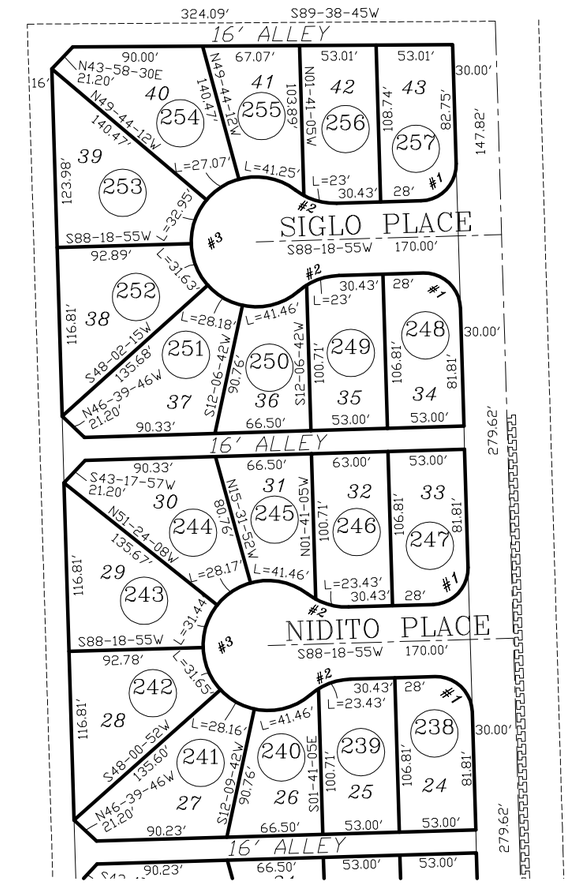

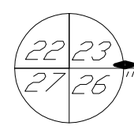

T13S,R13E

pima county assessor

SEE BOOK 13 PAGE 096 M&P
1990-3

S23,T13S,R13E

:\MP13\13096- 11/12/13 JA

0 75 150 225 300
FEET

CCS