85

ASSESSOR'S RECORD MAP

135-08 3/10 **MAÑANA GRANDE "B"**

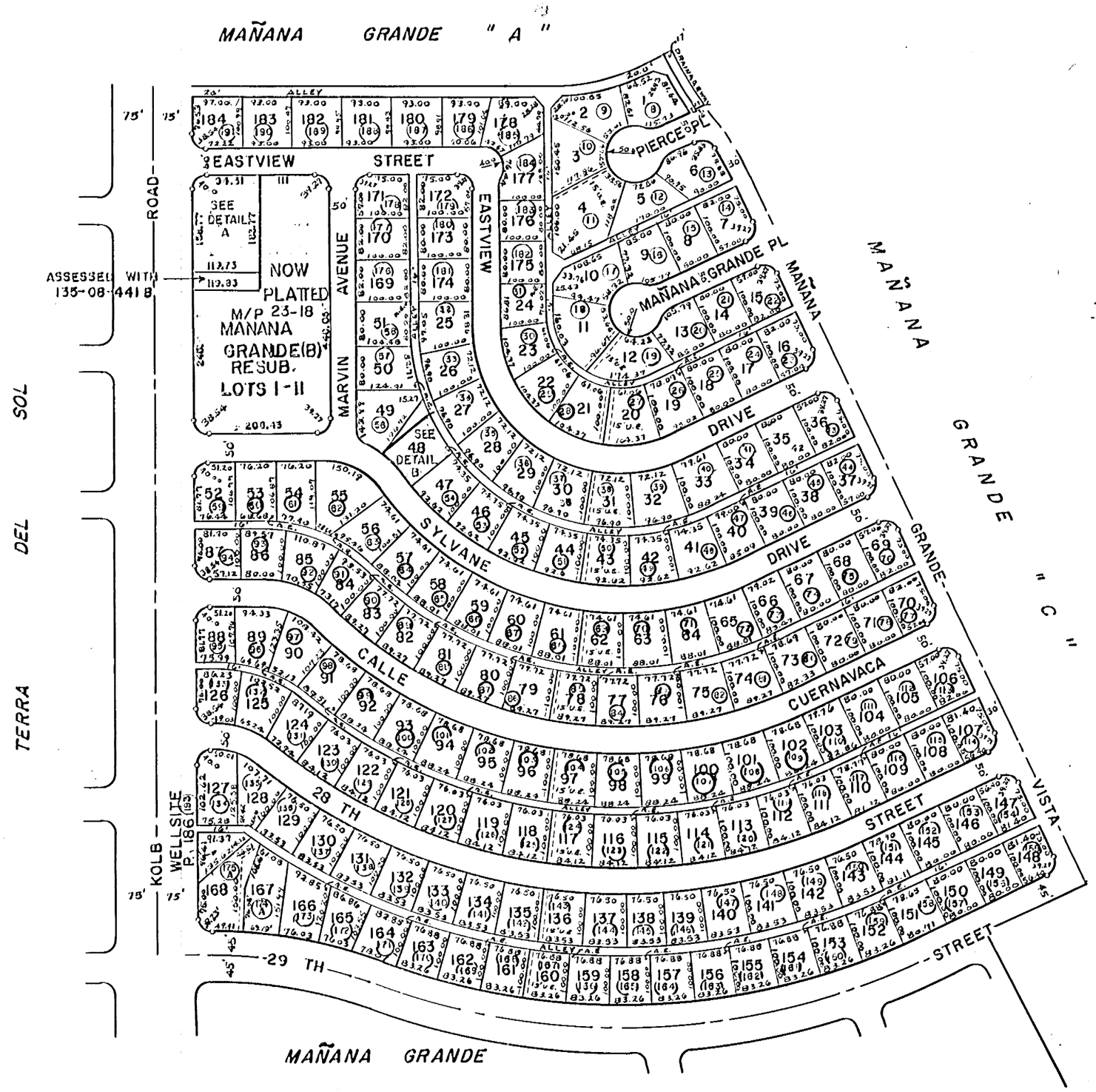

NOTES

U.E.—Indicates 15' utility easement 7.5' each side property line

A.E.—Indicates 5' by 15' anchor easement 2.5' each side property line

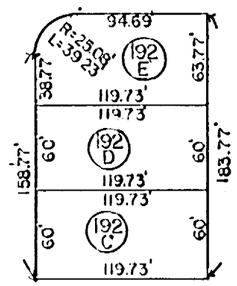

DETAIL A
SCALE: 1" = 100'

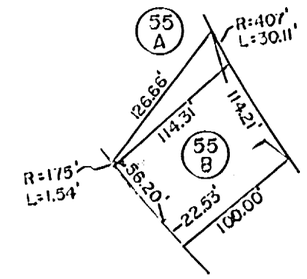

DETAIL B
1" = 100'

0 100 200 300 400
FEET

BOOK 16, PAGE 13 M&P

S20, T14S, R15E

2006-1

~~16013~~

SCANNED

M16013

1453 (1)

C.O.T. PROJECT

185 192
186 193