# ASSESSOR'S RECORD MAP

109-08

# SKYLINE BEL AIR ESTATES

4/13

## DETAIL No. 4
## LOTS 33-84

54

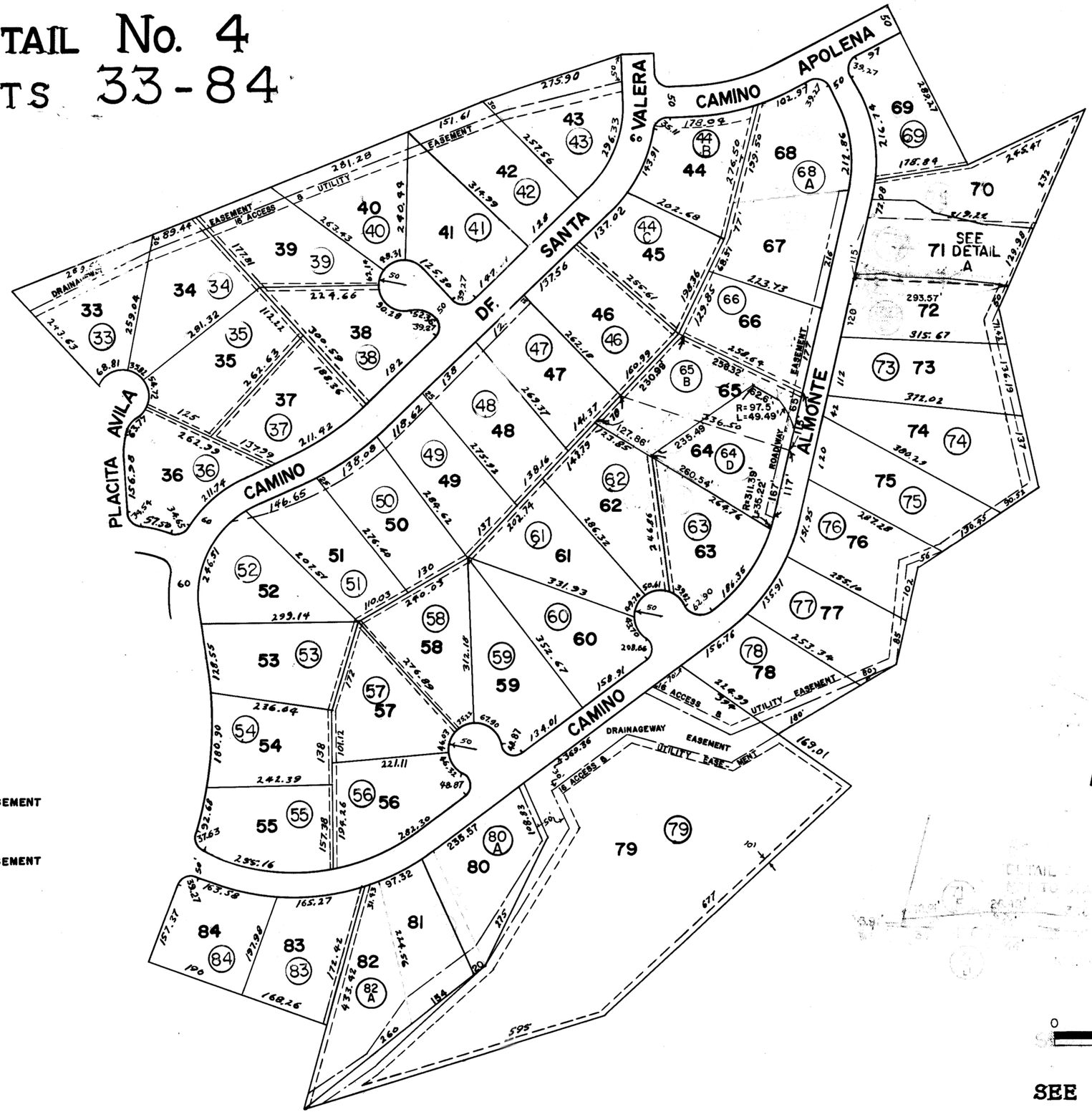


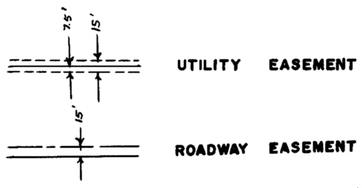


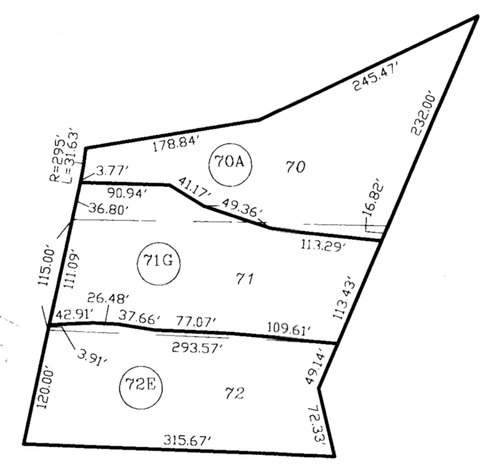


SEE DETAIL A
SCALE 1"=150'

0 100 200 300 400
FEET

SEE BOOK 17, PAGE 93 M&P

2012-1

S11, T13S, R14E

~~17093-04~~
SCANNED

M17093_04

C.O.T.
PROJECT

PHASE II