ASSESSOR'S RECORD MAP
RANCH ACRES ESTATES
LOTS 001-052

222-39

FORMERLY
203-78

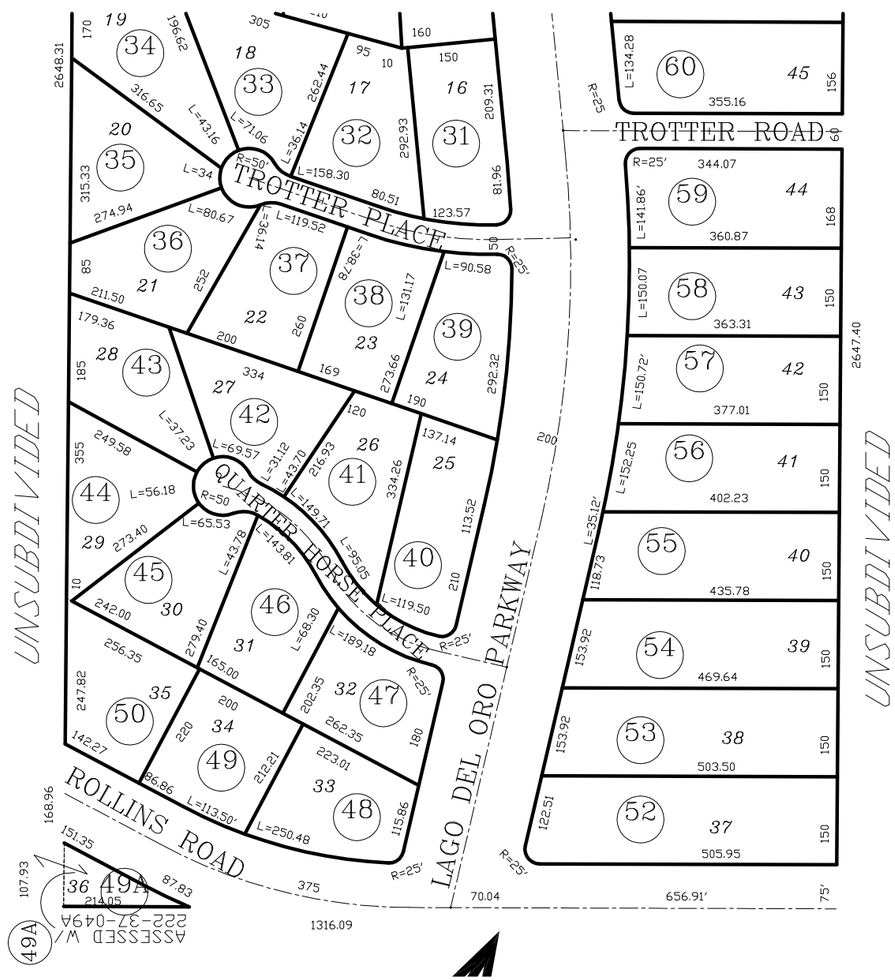

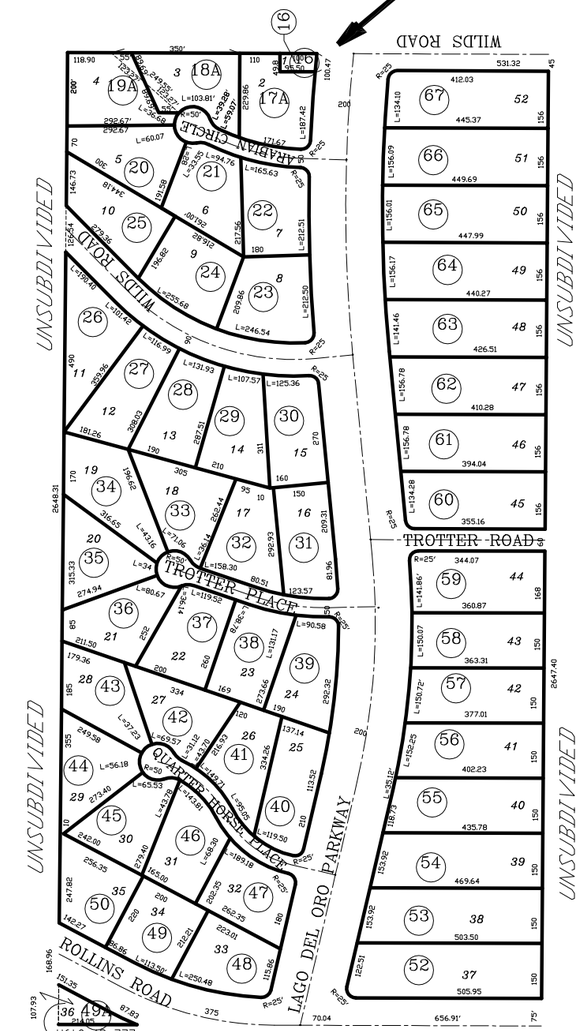

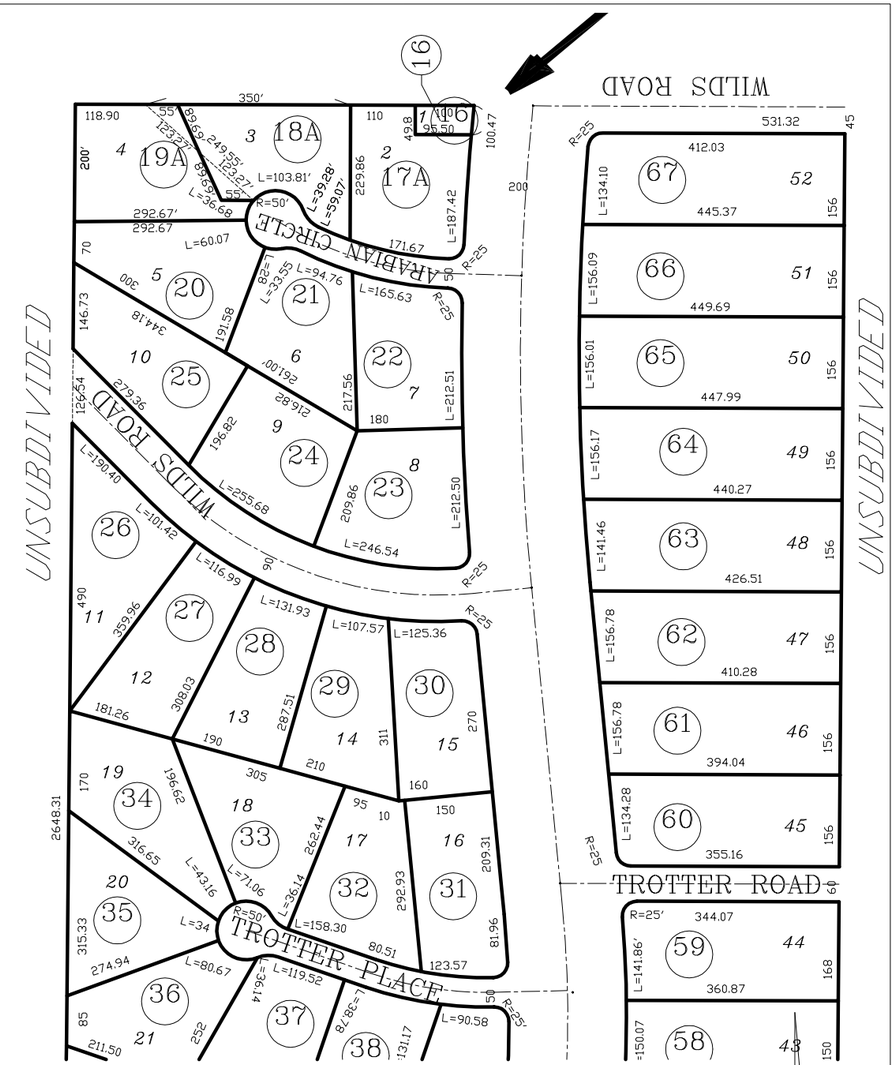

DETAIL

pima county assessor

SEE BOOK 21 PAGE 069 M&P
2010-1

S15, T11S,R14E

:\MP21\21069- 04/22/10 DML

0 100 200 300 400
FEET

CCS