ASSESSOR'S RECORD MAP

304-51

GREEN VALLEY COUNTRY CLUB ESTATES
RESUB OF BLOCKS 15 - 18

LAYOUT

(RESUB 22/024 M&P)

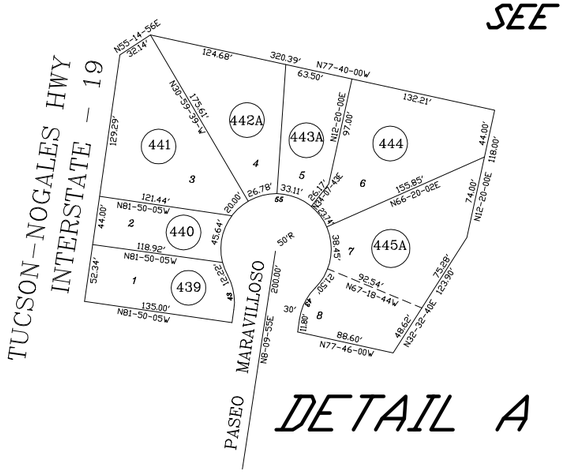

DETAIL A

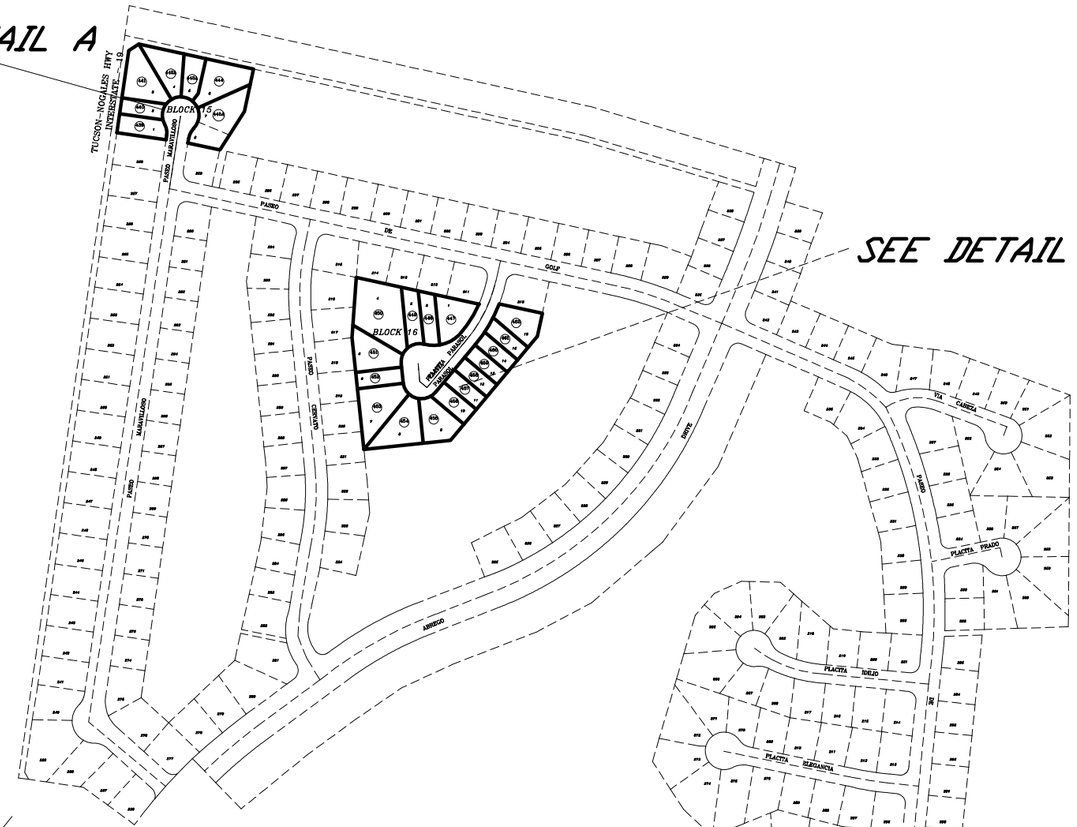

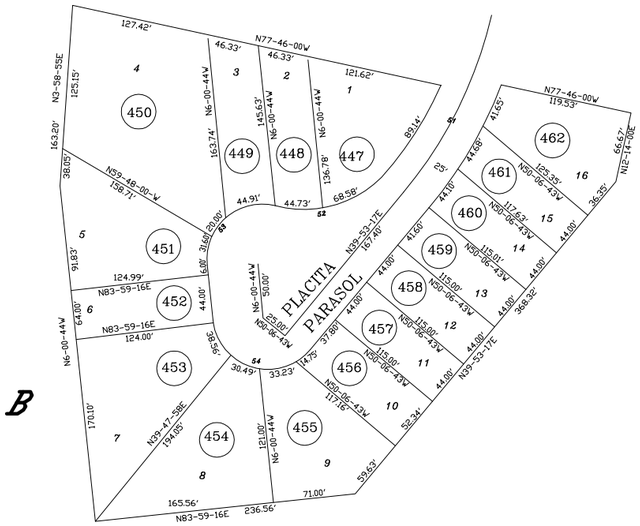

DETAIL B

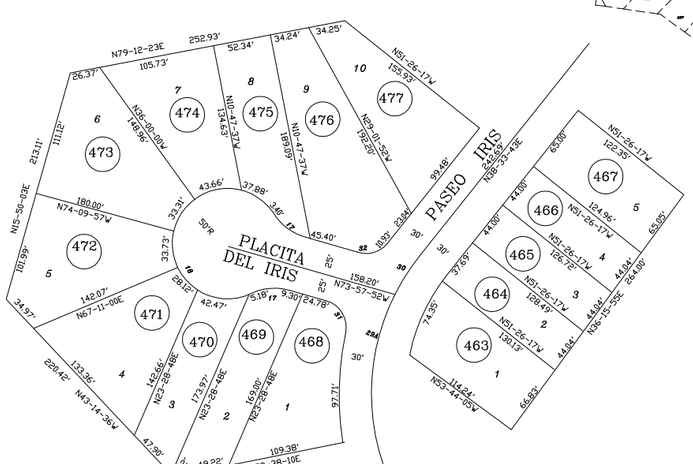

DETAIL C

pima county assessor

SEE BOOK 24 PAGE 035 M&P
2005-1

CANOA LAND GRANT, CONTIN16

:\MP24\24035- 03/10/05 DML

0 200 400 600 800

FEET

CCS