# ASSESSOR'S RECORD MAP

114-55

## CRESTA VERDE
## LOTS 001-043

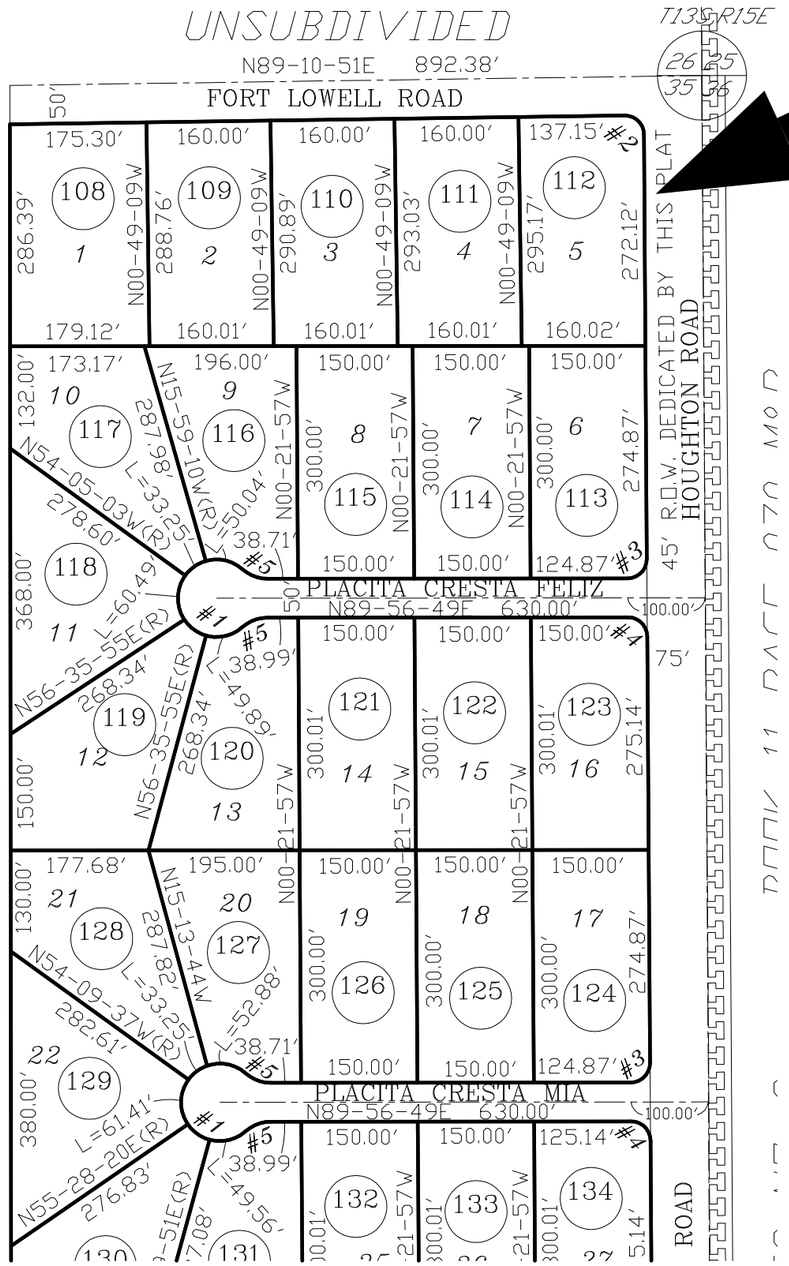


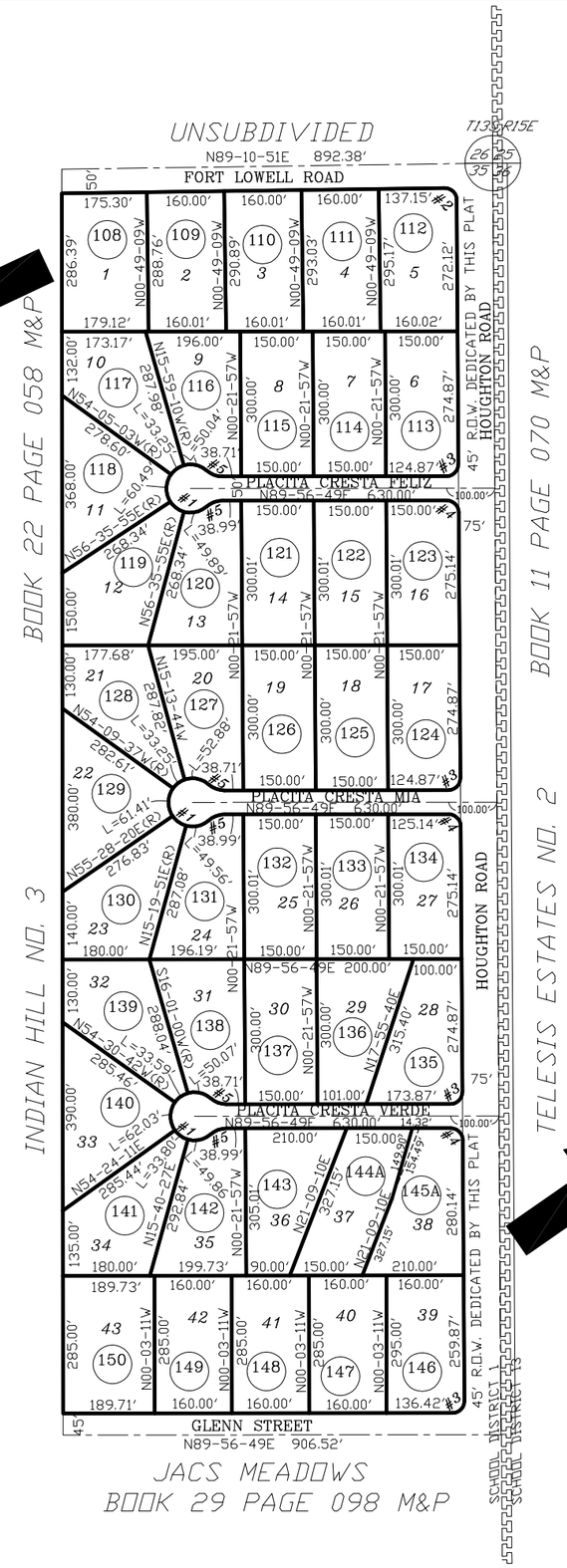


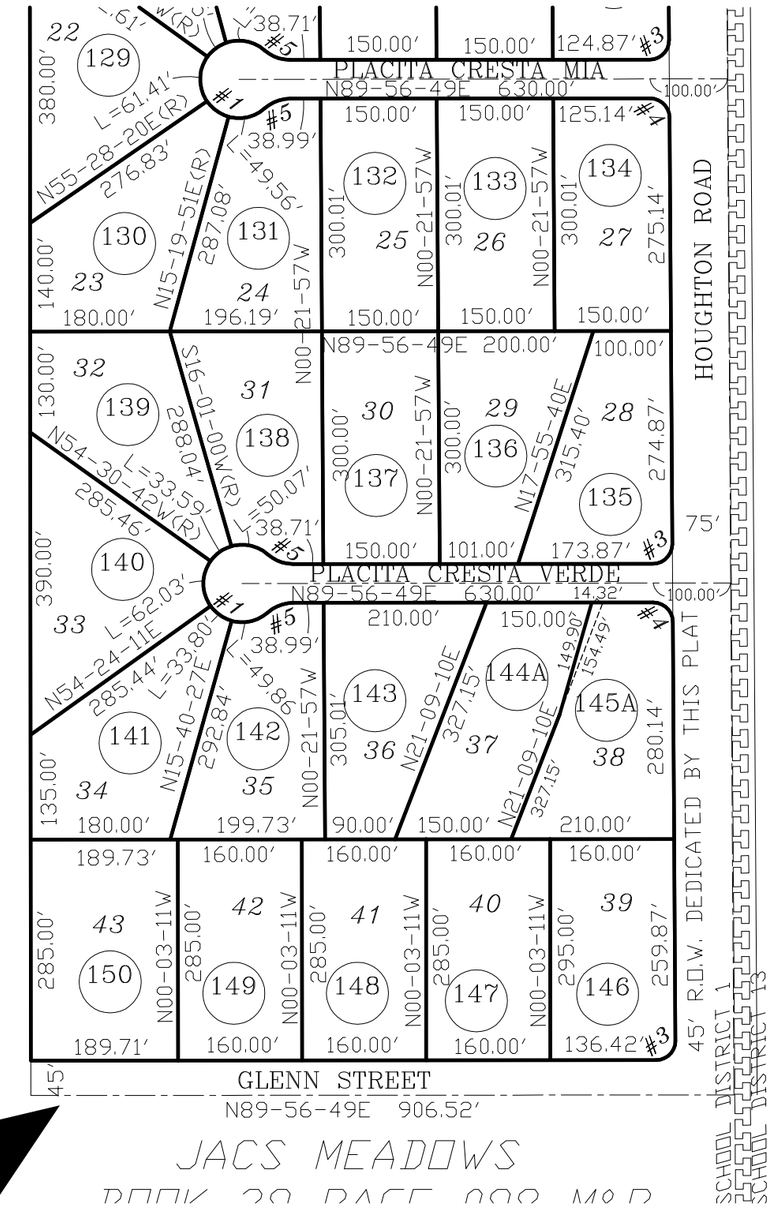


pima county assessor

SEE BOOK 25 PAGE 035 M&P
2014-2

S35,T13S,R15E

:\MP25\25035- 10/11/13 JA

0 150 300 450 600
FEET

### CURVE TABLE

| NO. | R | △ | L |
|---|---|---|---|
| 1 | 50.00' | 262-49-10 | 229.35' |
| 2 | 25.00' | 90-27-12 | 39.47' |
| 3 | 25.00' | 90-18-46 | 39.41' |
| 4 | 25.00' | 89-41-14 | 39.13' |
| 5 | 50.00' | 41-24-35 | 36.14' |

CCS