ASSESSOR'S RECORD MAP

126-16

RANDOLPH HOUSE
UNITS 034-063 & COMMON AREA

DETAIL 1

(RESUB 05/009 M&P)

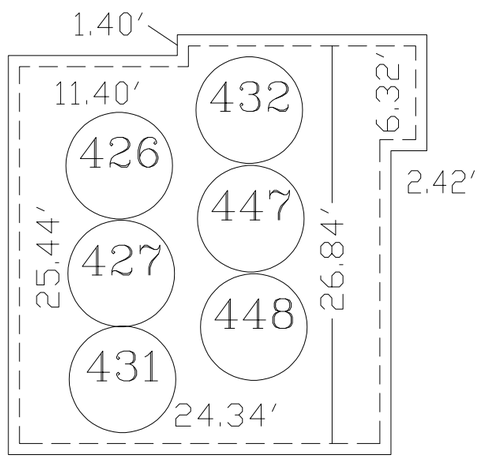

UPPER UNITS:
36,37,41,42,57 AND 58

NOTE: UNITS ARE SYMETRIC TO CENTERLINE OF BREEZEWAY

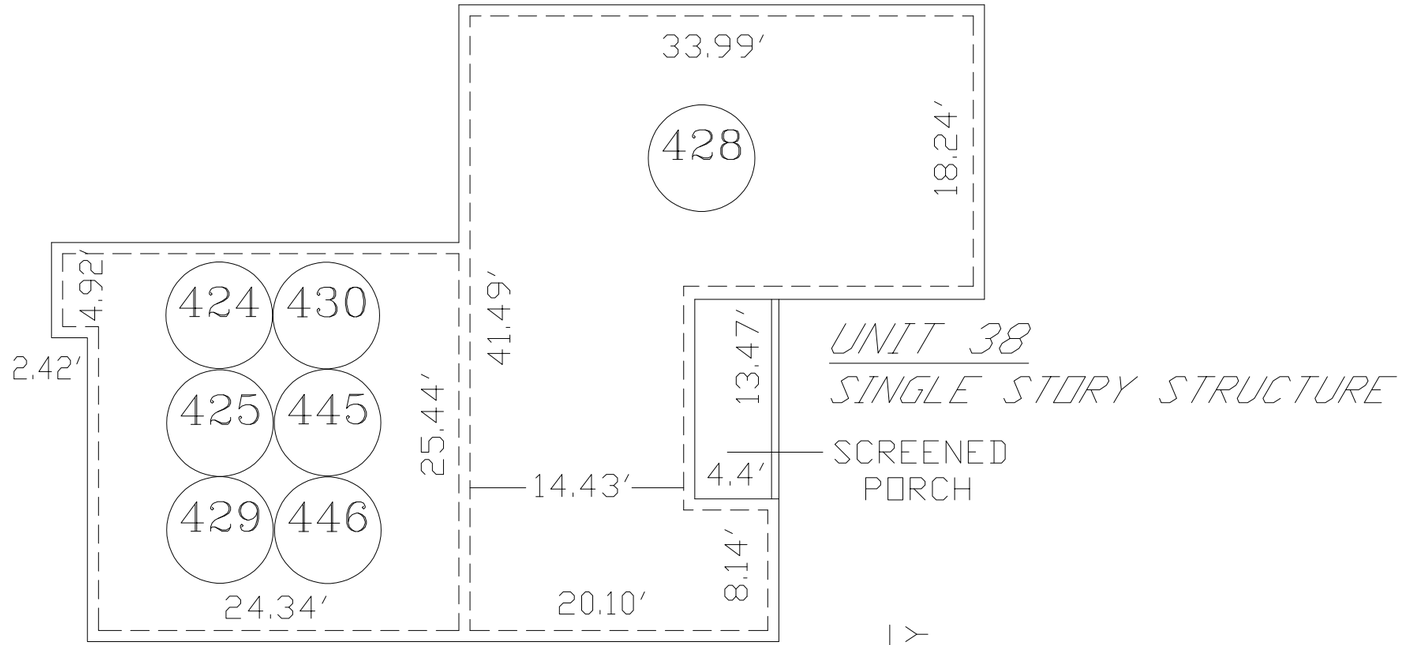

LOWER UNITS:
34,35,39,40,55 AND 56

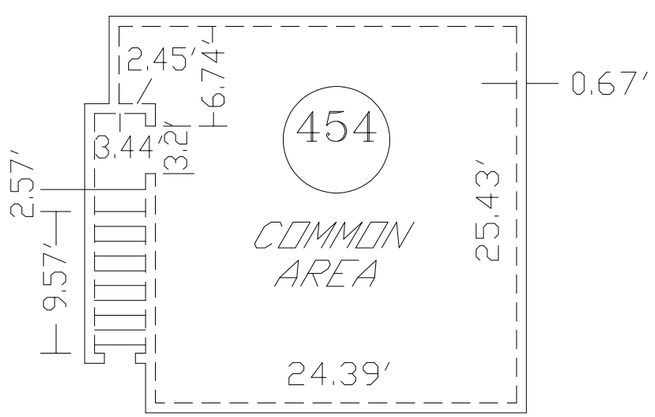

BASEMENT NO. 1:
LOCATED UNDER UNIT 34

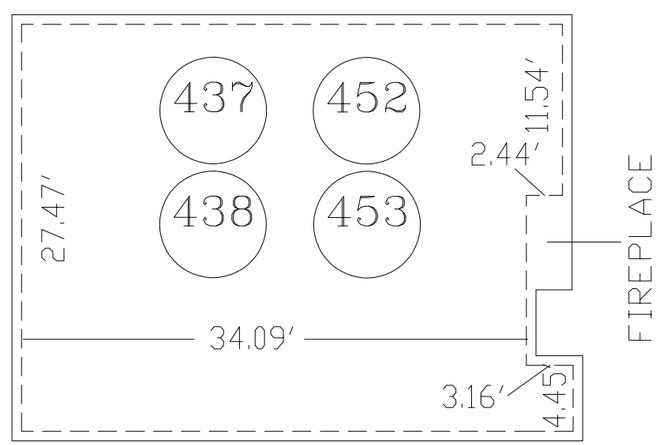

UPPER UNITS:
47,48,62 AND 63

NOTE: UNITS ARE SYMETRIC TO CENTERLINE OF BREEZEWAY

pima county assessor

SEE BOOK 26, PAGE 031 M&P
1975-2

S15,T14S,R14E SD:12/13/17

:\MP26\26031_01- 12/13/17 SBG

0 5 10 15 20
FEET