ASSESSOR'S RECORD MAP
DEL BAC HEIGHTS
LOTS 001-035

225-38

FORMERLY
203-53

CURVE TABLE

NO.	R	Δ	L
1	25.00'	90-00-00	39.27'
2	25.00'	89-15-47	38.95'
3	25.00'	90-43-58	39.95'
4	50.00'	180-00-00	157.08'

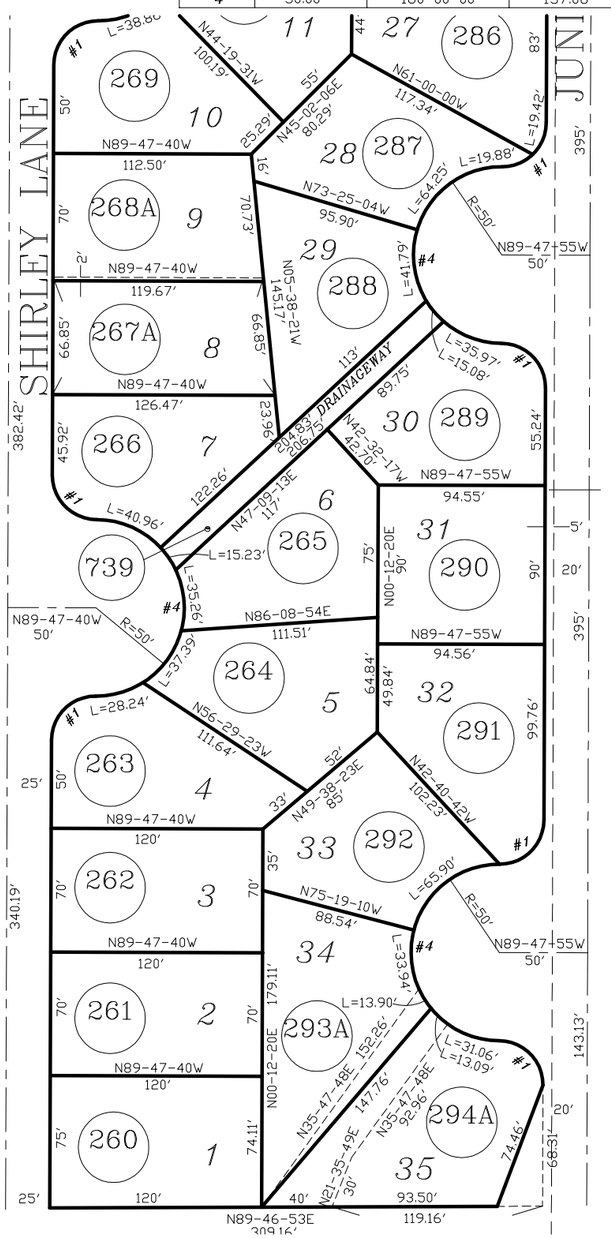

DETAIL

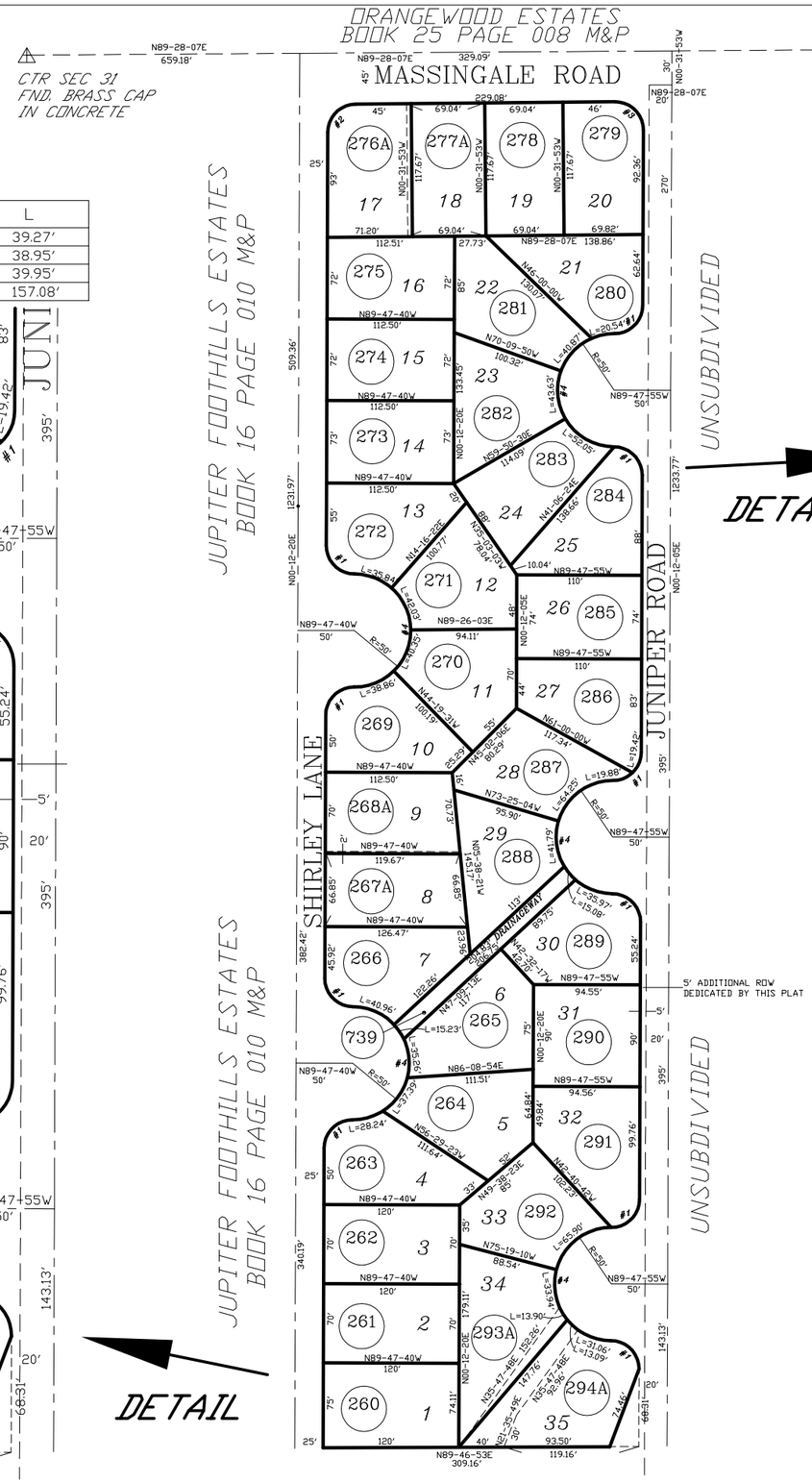

DETAIL

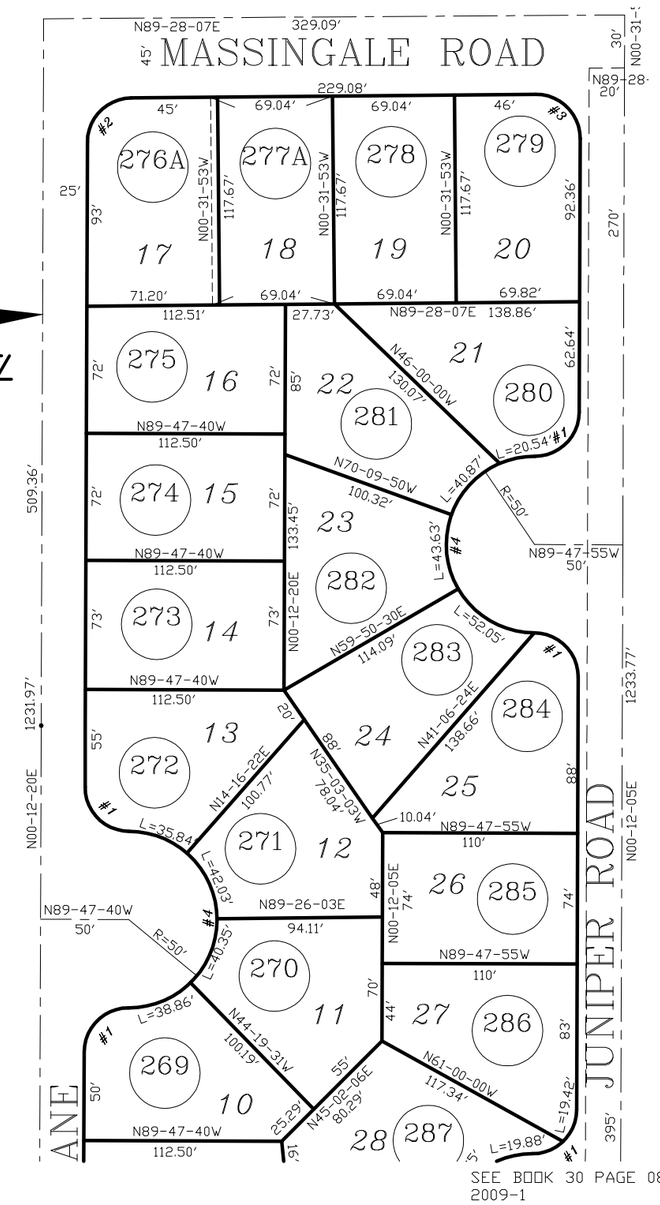

SEE BOOK 30 PAGE 081 M&P
2009-1

S31,T12S,R13E

:\MP30\30081- 11/14/08 JA DML

0 60 120 180 240
FEET

pima county assessor

CCS

"ELECTRONIC DATA PROVIDED"