ASSESSOR'S RECORD MAP
ESTRELLA RESUBDIVISION
LOTS 143-149 & 180

140-04

FORMERLY
139-06

(RESUB 10/075 M&P)

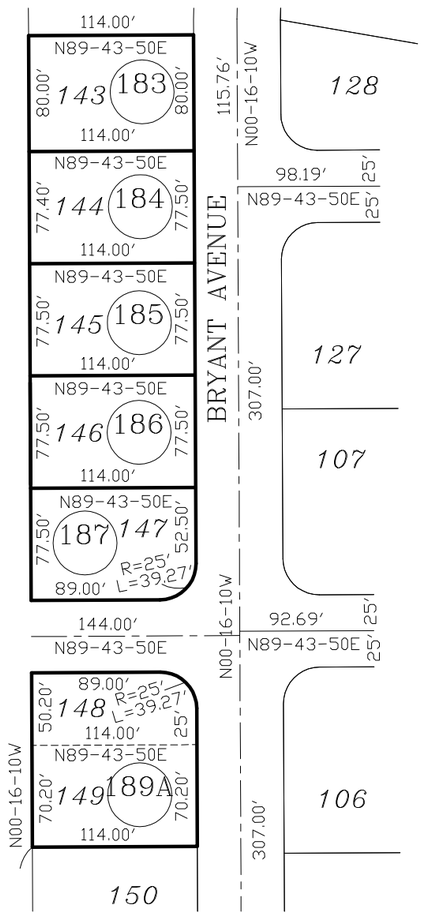

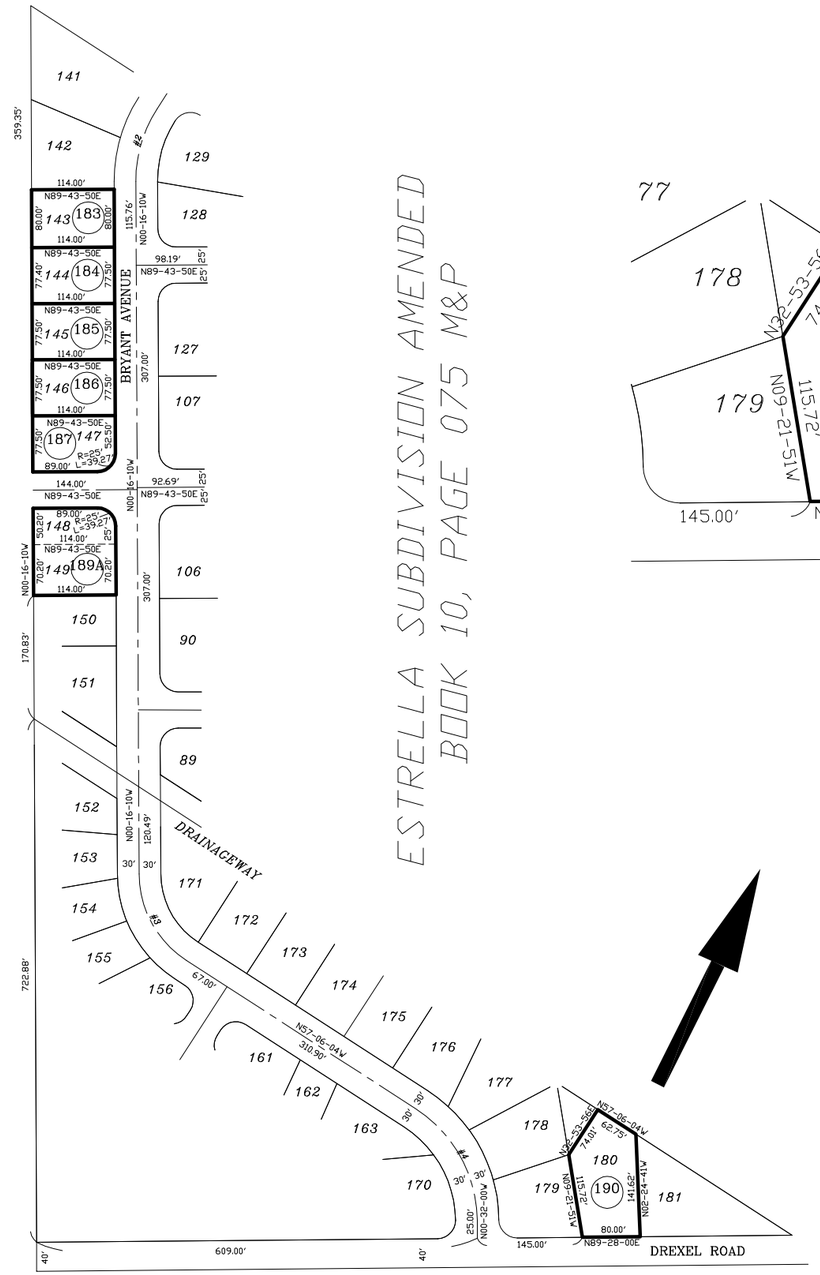

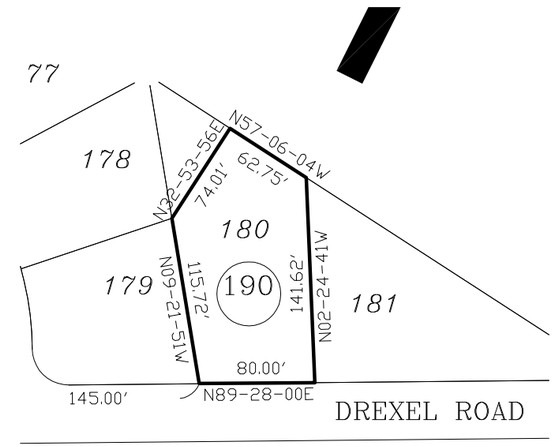

CORONET PARK NO. 1
BOOK 13, PAGE 099 M&P

pima county assessor

SEE BOOK 30 PAGE 099 M&P
2011-1

S03,T15S,R14E

:\MP30\30099- 06/09/11 AEG

0 100 200 300 400
FEET

CCS