ASSESSOR'S RECORD MAP

133-12

CORONADO PLACE CONDOMINIUMS

UNITS 1-88 & COMMON AREAS "A" & "B" DETAIL 1

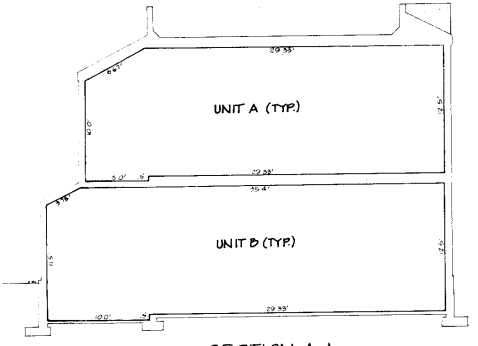

SECTION A-A

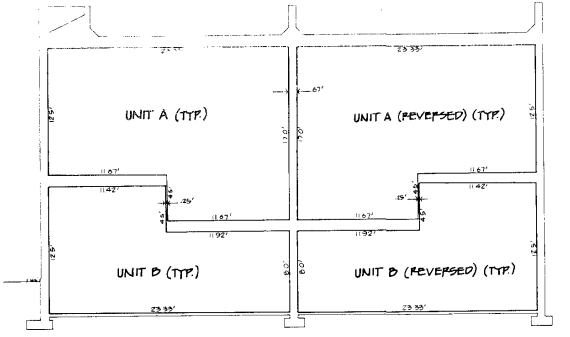

SECTION B-B

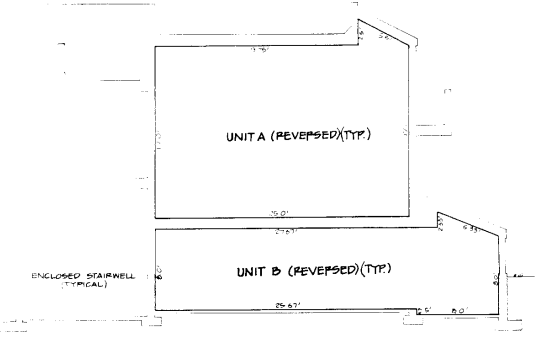

SECTION C-C

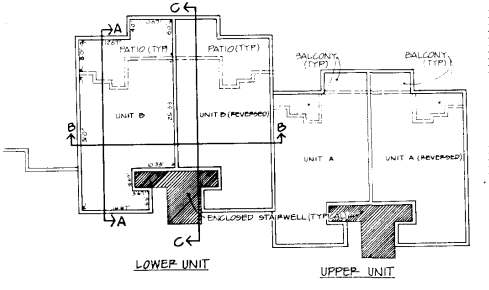

TYPICAL UNIT GROUP

CUBIC CONTENT TABLE

UNIT NO.	BLDG. NO.	UNIT TYPE	VOLUME CU. FT.	UNIT NO.	BLDG. NO.	UNIT TYPE	VOLUME CU.FT.
1	1	B	7,485.07	45	3	B	7,485.07
2	1	A	10,068.15	46	3	A	10,068.15
3	1	B*	7,485.07	47	3	B*	7,485.07
4	1	A*	10,068.15	48	3	A*	10,068.15
5	1	B	7,485.07	49	3	B	7,485.07
6	1	A	10,068.15	50	3	A	10,068.15
7	1	B*	7,485.07	51	3	B*	7,485.07
8	1	A*	10,068.15	52	3	A*	10,068.15
9	1	B	7,485.07	53	4	B	7,485.07
10	1	A	10,068.15	54	4	A	10,068.15
11	1	B*	7,485.07	55	4	B*	7,485.07
12	1	A*	10,068.15	56	4	A*	10,068.15
13	1	B	7,485.07	57	4	B	7,485.07
14	1	A	10,068.15	58	4	A	10,068.15
15	1	B*	7,485.07	59	4	B*	7,485.07
16	1	A*	10,068.15	60	4	A*	10,068.15
17	1	B	7,485.07	61	4	B	7,485.07
18	1	A	10,068.15	62	4	A	10,068.15
19	1	B*	7,485.07	63	4	B*	7,485.07
20	1	A*	10,068.15	64	4	A*	10,068.15
21	1	B	7,485.07	65	4	B	7,485.07
22	1	A	10,068.15	66	4	A	10,068.15
23	1	B*	7,485.07	67	4	B*	7,485.07
24	1	A*	10,068.15	68	4	A*	10,068.15
25	1	B	7,485.07	69	4	B	7,485.07
26	1	A	10,068.15	70	4	A	10,068.15
27	1	B*	7,485.07	71	4	B*	7,485.07
28	1	A*	10,068.15	72	4	A*	10,068.15
29	1	B	7,485.07	73	3	B	7,485.07
30	1	A	10,068.15	74	3	A	10,068.15
31	1	B*	7,485.07	75	3	B*	7,485.07
32	1	A*	10,068.15	76	3	A*	10,068.15
33	1	B	7,485.07	77	3	B	7,485.07
34	1	A	10,068.15	78	3	A	10,068.15
35	1	B*	7,485.07	79	3	B*	7,485.07
36	1	A*	10,068.15	80	3	A*	10,068.15
37	1	B	7,485.07	81	3	B	7,485.07
38	1	A	10,068.15	82	3	A	10,068.15
39	1	B*	7,485.07	83	3	B*	7,485.07
40	1	A*	10,068.15	84	3	A*	10,068.15
41	1	B	7,485.07	85	3	B	7,485.07
42	1	A	10,068.15	86	3	A	10,068.15
43	1	B*	7,485.07	87	3	B*	7,485.07
44	1	A*	10,068.15	88	3	A*	10,068.15

* = Reversed

SCALE-1" = NO

SEE BOOK 35, PAGE 91, M & P.

1984

M35091_01