ASSESSOR'S RECORD MAP

116-29

LA VIDA NO. II
228 UNITS, COMMON AREAS A,B,C DETAIL 3
UNIT LOCATION PLAN

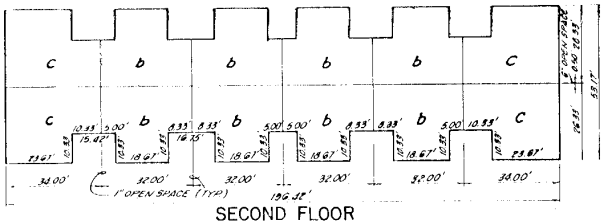

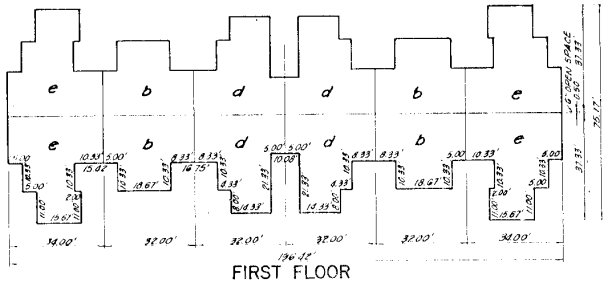

BUILDING 4

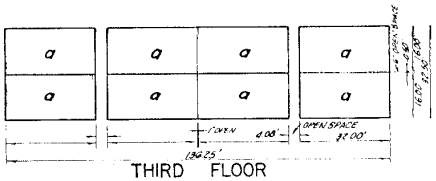

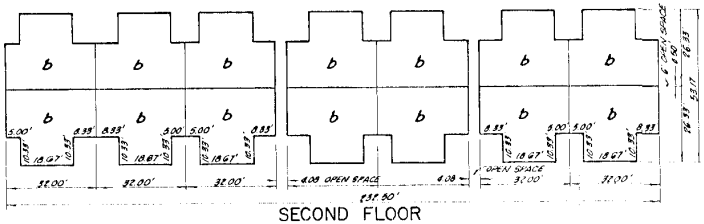

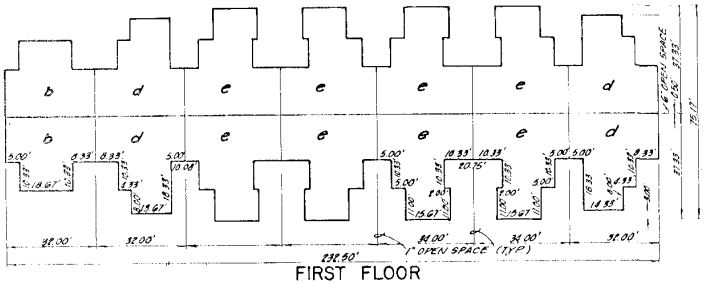

BUILDING 5

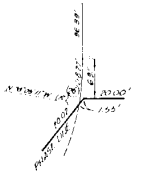

DETAIL "A"

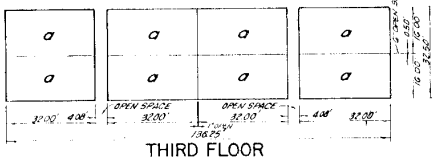



DETAIL "B"

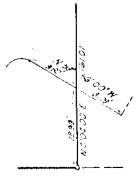

DETAIL "C"

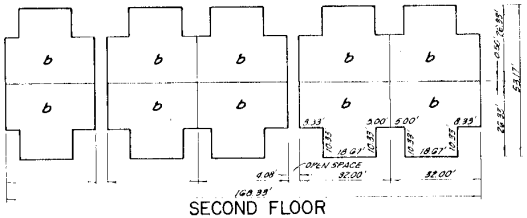

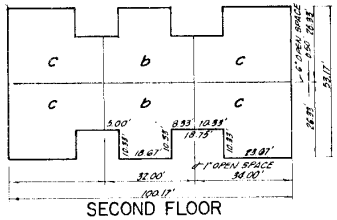

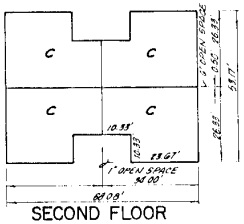

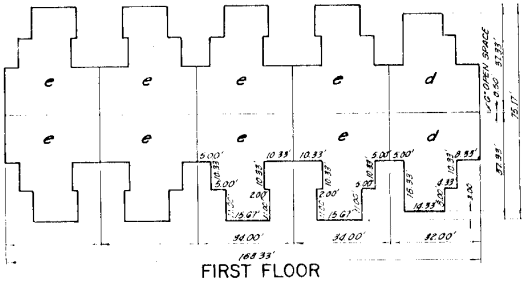

BUILDING 3

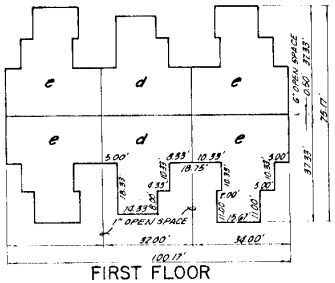

BUILDING 2

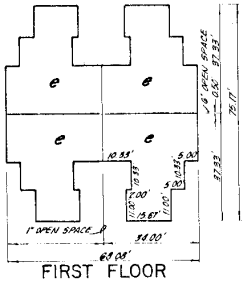

BUILDING 1

SCALE - 1" = 40'

SEE BOOK 36, PAGE 14, M.&P.

1984

M36014_03

641 (4)