ASSESSOR'S RECORD MAP

136-15

LE MIRADOR
BLOCK 1 (194 UNITS) & BLOCK 2, COMMON AREAS A & B
TYPICAL UNITS (4 OF 4) THIRD FLOOR

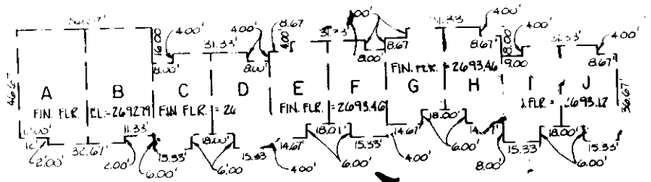

BUILDING 1
3 STORY

NOW

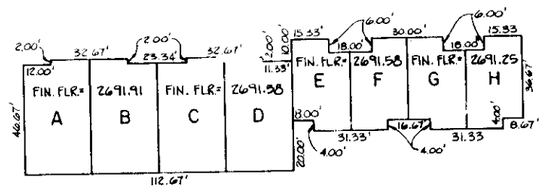

BUILDING 5
2 STORY

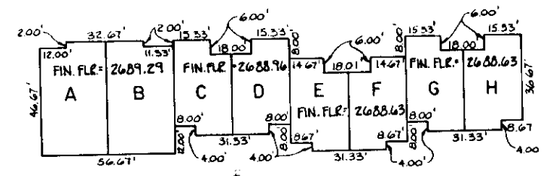

BUILDING 9
2 STORY

LE MIRADOR TOWNHOMES

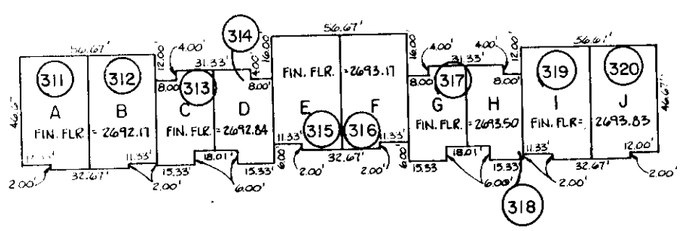

BUILDING 2
3 STORY

LOTS 1-50
C.A. A-F
47/60 M&P

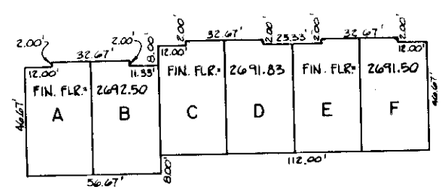

BUILDING 6
2 STORY

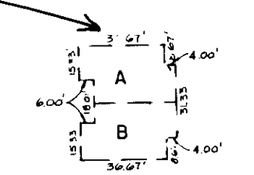

FIN. FLR. = 2690.96

BUILDING 10
3 STORY

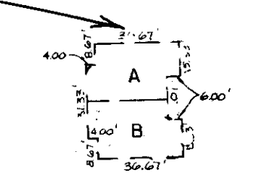

FIN. FLR. = 2691.58

BUILDING 11
3 STORY

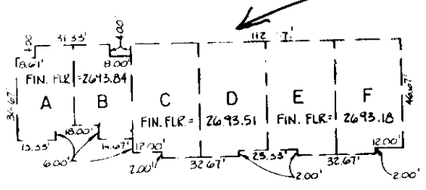

BUILDING 3
3 STORY

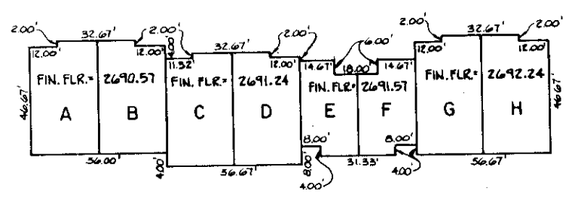

BUILDING 7
2 STORY

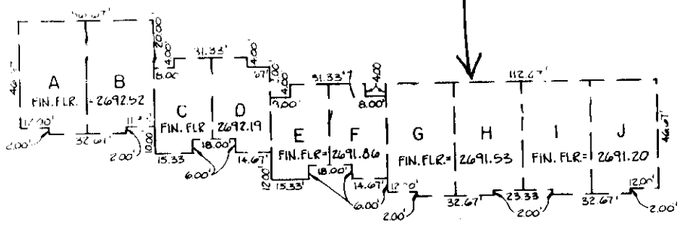

BUILDING 4
3 STORY

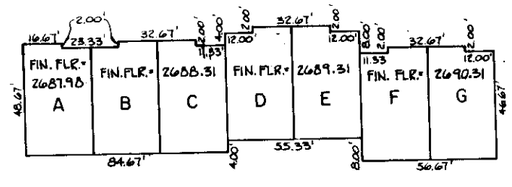

BUILDING 8
2 STORY

THIS NORTH ARROW REPRESENTS THE ORIENTATION OF ALL BUILDINGS ON THIS SHEET

NOTE:
ALL BUILDING DIMENSIONS ARE EXTERIOR BUILDING DIMENSIONS.

NO SCALE
SEE BOOK 37 PAGE 82 M&P
1996-1

~~1487~~ (5)

M37082_U4