# Assessor's Record Map

219-52

## Coyote Ridge

## Lots 1-109 & Common Area A & B

## Curve Table

CURVE DATA TABLES







lake county assessor

SEE BOOK 48 PAGE 085 MAP 1997-1

S35,S36,T11S,R13E

\\MP48\48085_CT-03/07/97

0 10 20 30 40

FEET

"ELECTRONIC DATA PROVIDED"