ASSESSOR'S RECORD MAP

305-90

FINAL PLAT FOR VAIL RANCH
LOTS 001-061

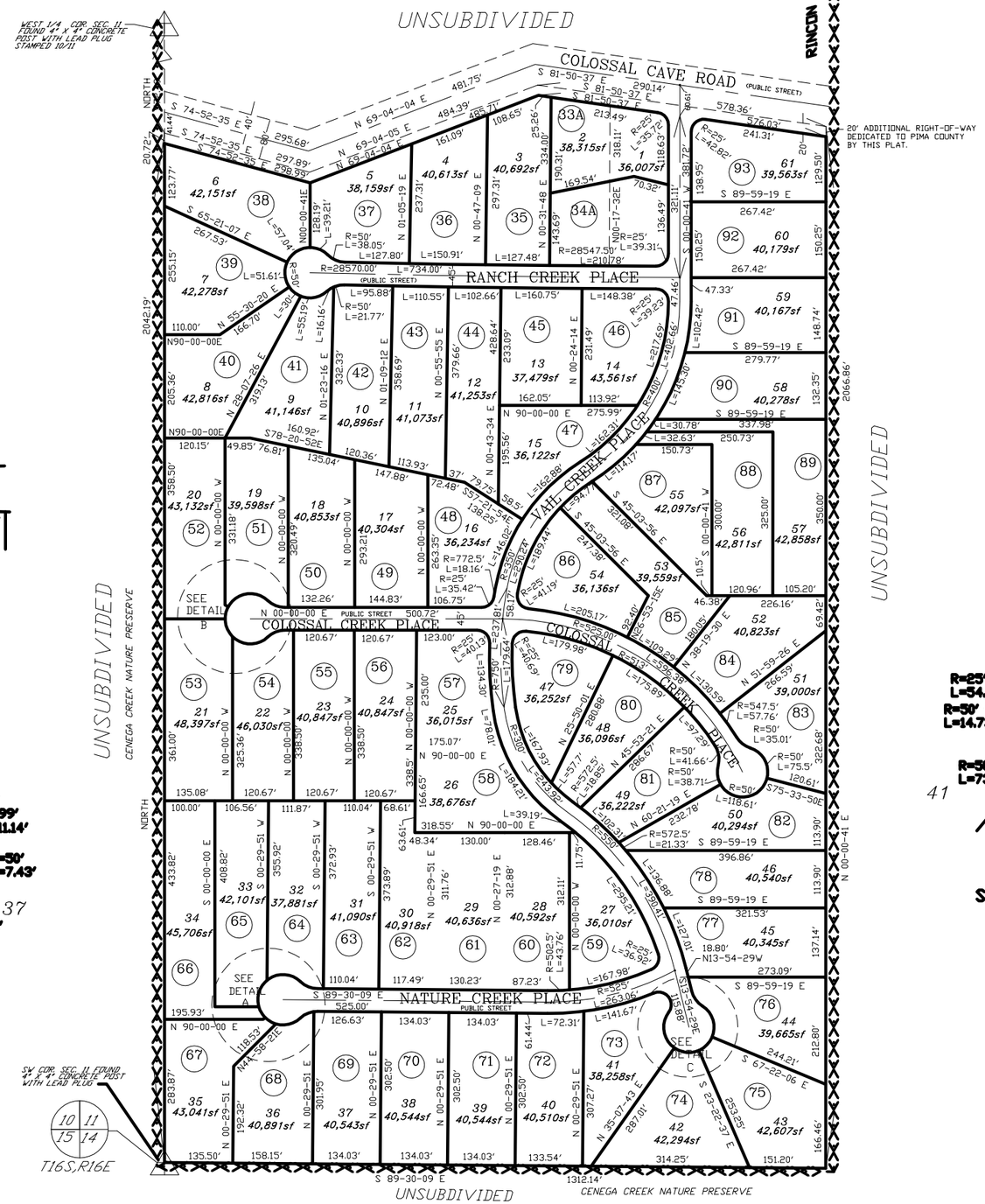

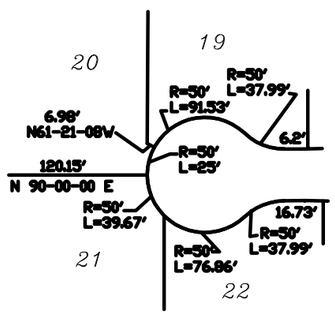

DETAIL B
SCALE 1"=100'

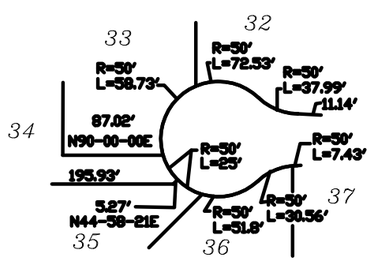

DETAIL A
SCALE 1"=100'

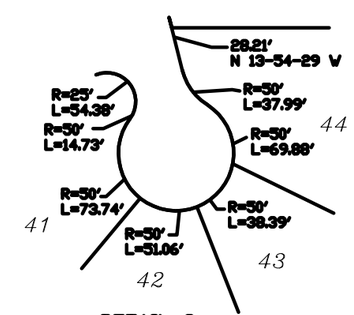

DETAIL C
SCALE 1"=100'

pima county assessor

SEE BOOK 49 PAGE 076 M&P 2001-1

S11,T16S,R16E

:\MP49\49076- 10/11/00 LAF DML

0 100 200 300 400

FEET