ASSESSOR'S RECORD MAP

109-23

RIVER PARK CONDOMINUMS

UNITS 101-140 & COMMON AREAS A - E

FLOOR PLAN

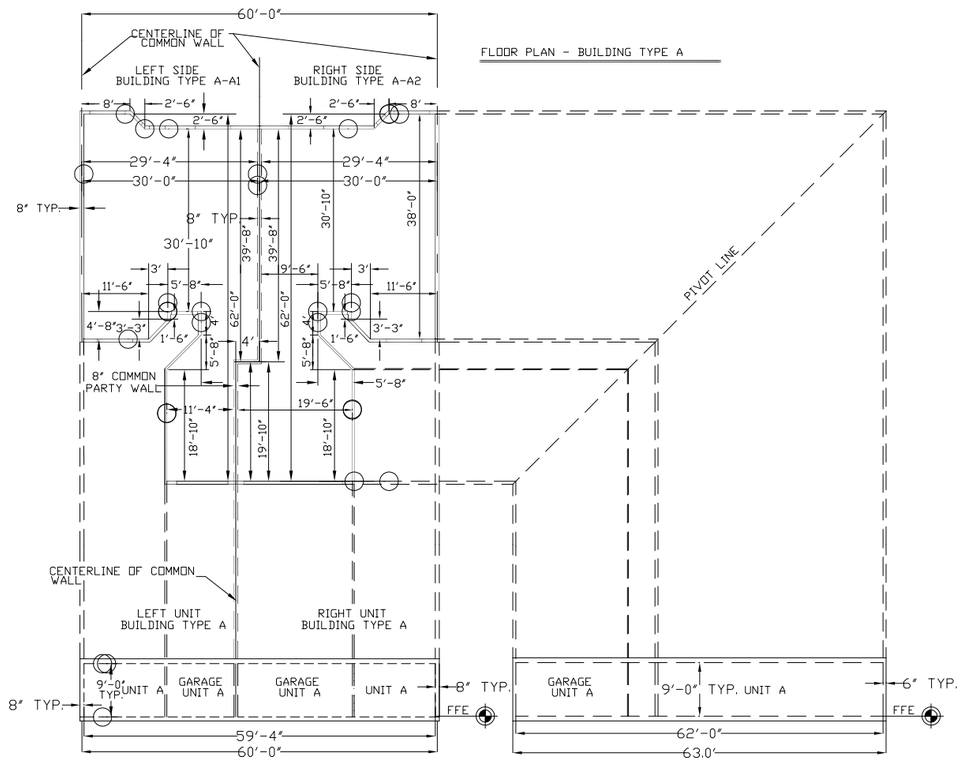

(A) FRONT ELEVATION BUILDING TYPE A

APPLIES TO UNITS: 102,103,106,107,110,111 112,113,116,117,118,119,122,123,124,125, 128,129,132,133,135,136,137,138

(B) SIDE ELEVATION BUILDING TYPE A

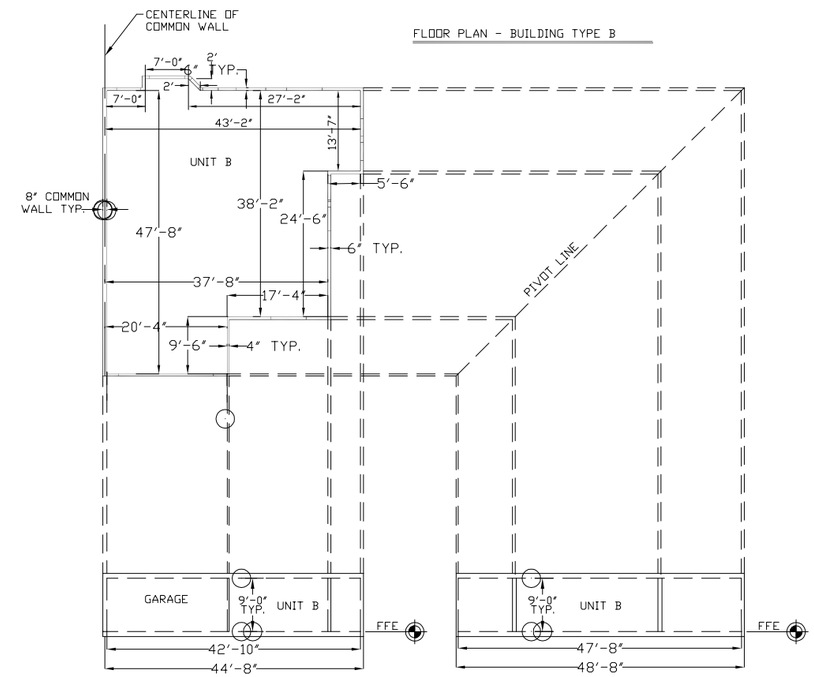

(C) FRONT ELEVATION BUILDING TYPE B

APPLIES TO UNITS: 101,104,105 108,109,114,120,126,127,131

(D) SIDE ELEVATION BUILDING TYPE B

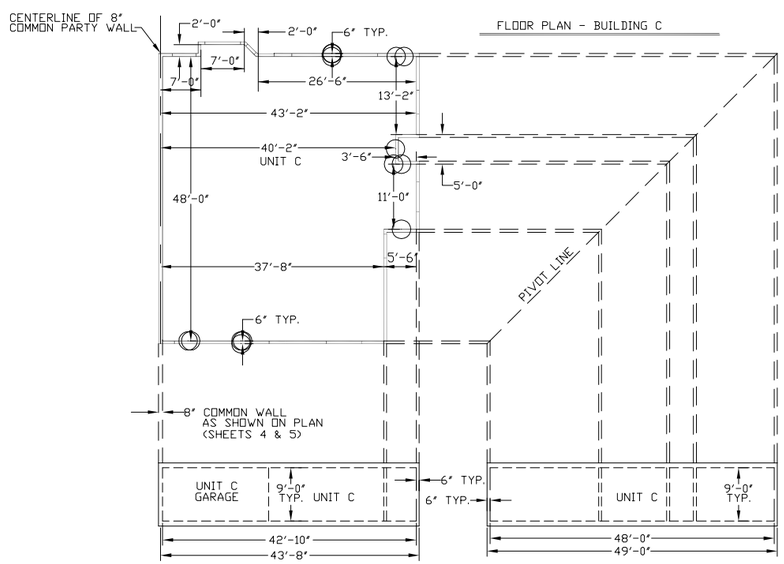

(A) FRONT ELEVATION BUILDING TYPE C

APPLIES TO UNITS: 121,130,134 139,140

SEE SHEET 3 OF 6, NOTES 1-4

(B) SIDE ELEVATION BUILDING TYPE C

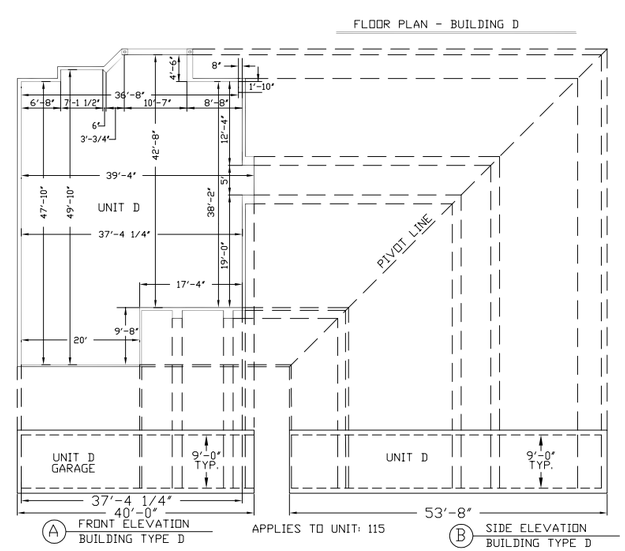

(A) FRONT ELEVATION BUILDING TYPE D

APPLIES TO UNIT: 115

(B) SIDE ELEVATION BUILDING TYPE D

pima county assessor

SEE BOOK 52 PAGE 067 M&P 2000-1

S26, T13S,R14E

:\MP52\52067_03- 09/20/99 DWL

0 40 80 120 160

FEET

CCS

"ELECTRONIC DATA PROVIDED"