ASSESSOR'S RECORD MAP

304-82

QUAIL CREEK II UNIT 26
LOTS 001-056 & COMMON AREAS A - C

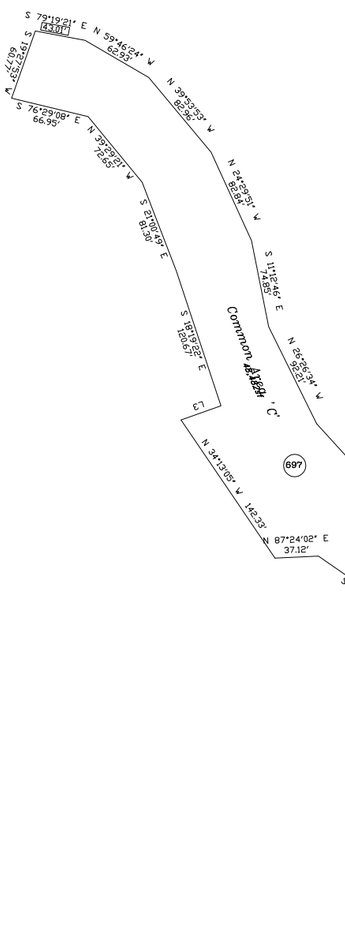

DETAIL "B"
SOUTH HALF

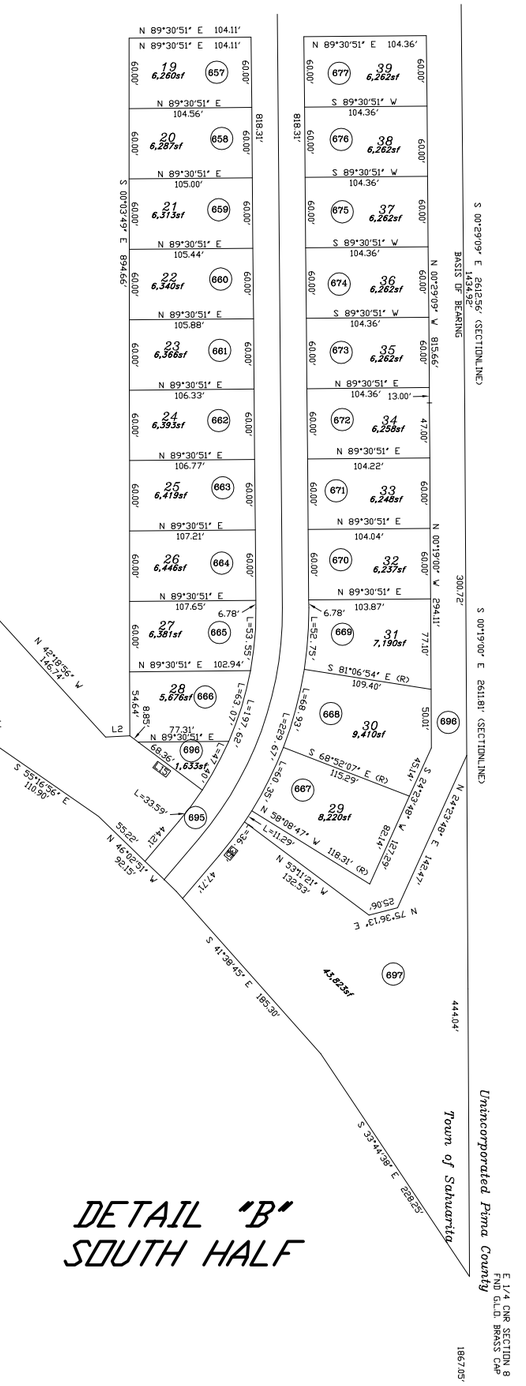

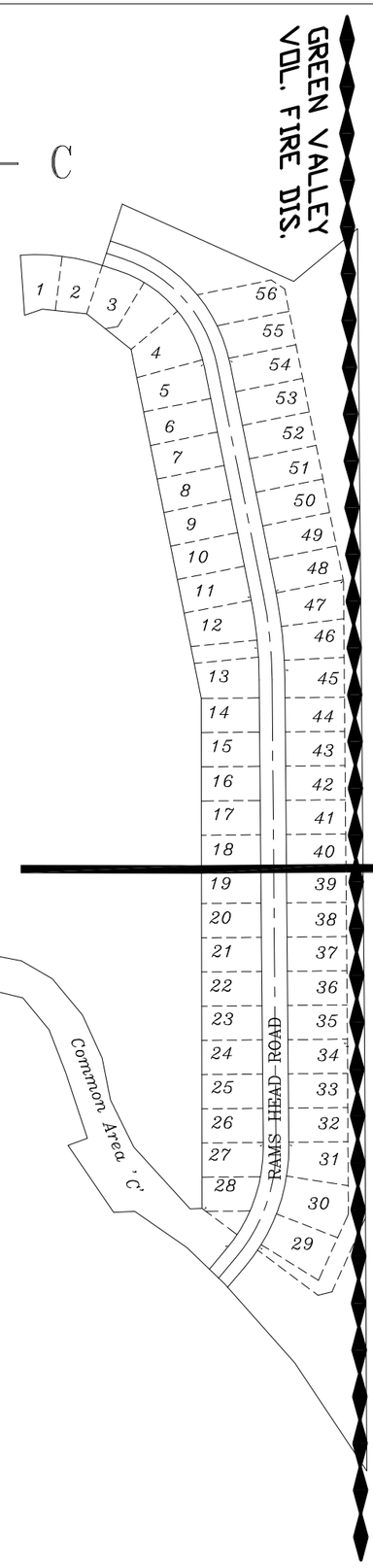

SEE DETAIL "A"

SEE DETAIL "B"

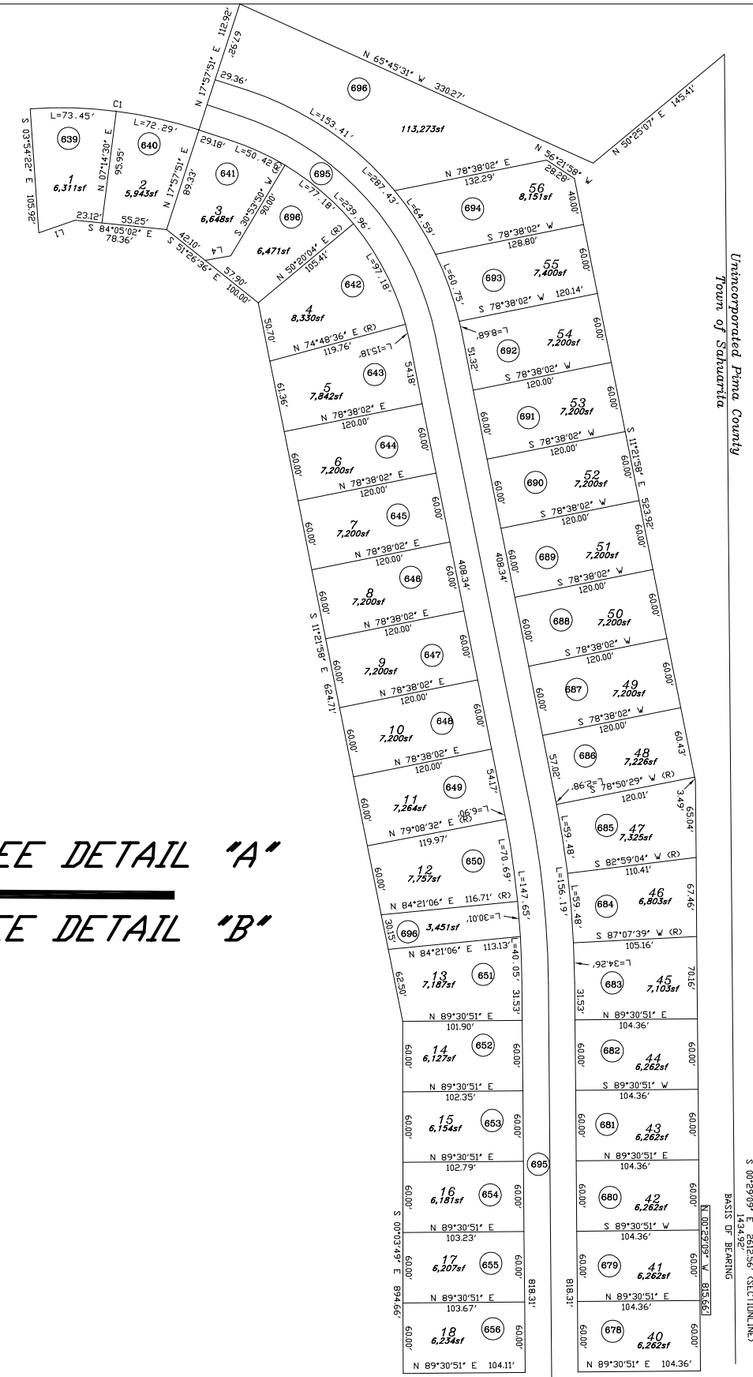

DETAIL "A"
NORTH HALF

pima county assessor

SEE BOOK 57 PAGE 033 M&P
2004-1
S05, S08, T18S,R14E

:\MP57\57033- 10/17/03 TMT

SCRIV. ERR. DKT. 12087, PG. 642

0 75 150 225 300

FEET

"ELECTRONIC DATA PROVIDED"