ASSESSOR'S RECORD MAP

119-02

VALLE DEL SUR CONDOMINIUMS
LOTS 001-060
CURVE TABLE

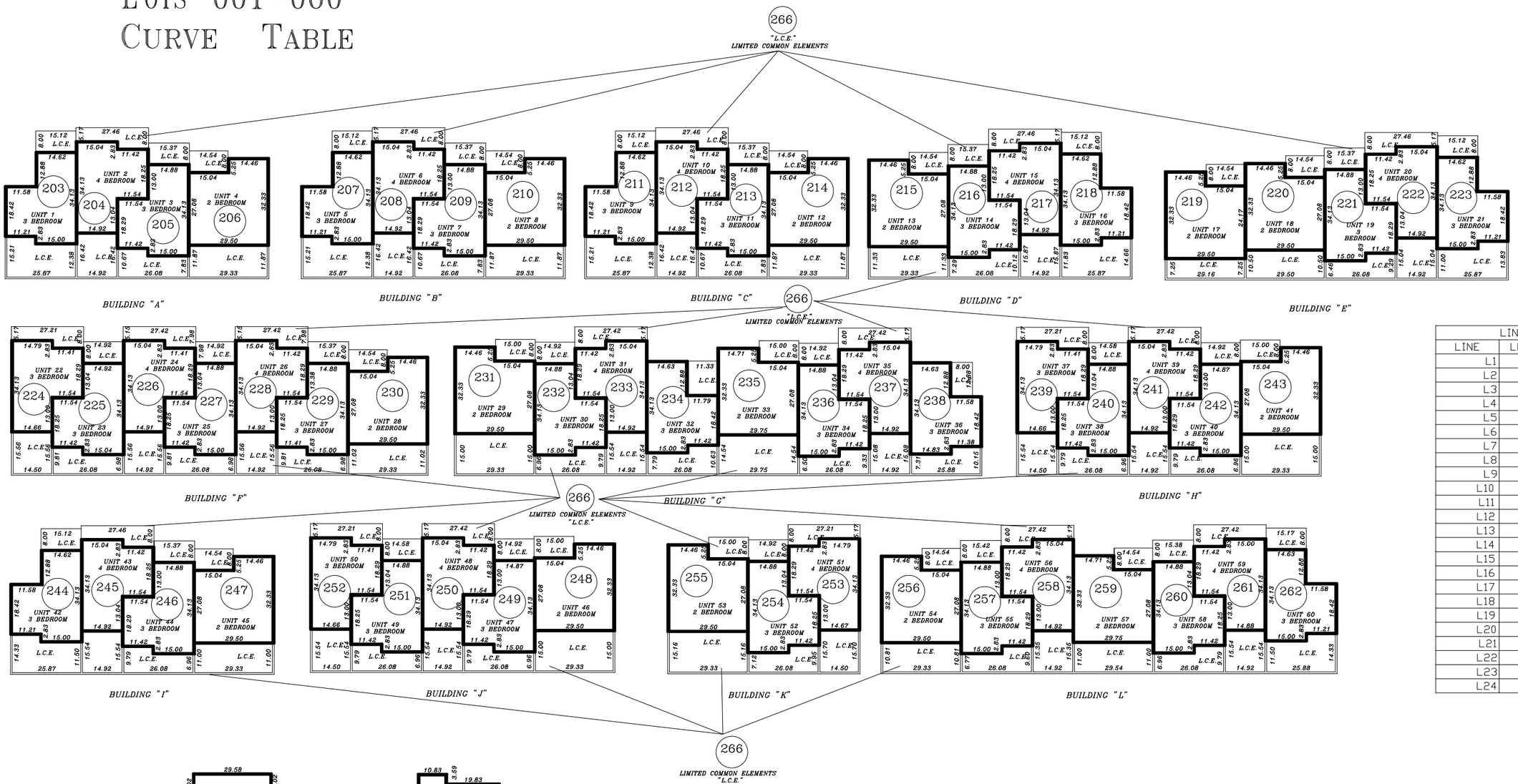

LINE TABLE		
LINE	LENGTH	BEARING
L1	59.50	N89°49'34"W
L2	201.50	S00°05'27"E
L3	207.24	S89°49'34"E
L4	123.36	S00°10'26"W
L5	216.09	N89°49'34"W
L6	33.00	S00°10'26"W
L7	4.60	S89°54'33"W
L8	15.00	S00°05'27"E
L9	4.53	N89°54'33"E
L10	31.00	S00°10'26"W
L11	17.63	S89°49'34"E
L12	10.00	N00°10'26"E
L13	199.45	S89°49'34"E
L14	129.63	S00°10'26"W
L15	188.70	N89°49'34"W
L16	137.44	N56°35'09"W
L17	109.87	N54°01'40"W
L18	55.50	N35°58'20"E
L19	17.77	N89°55'56"E
L20	105.54	N00°04'04"W
L21	3.50	N89°55'56"E
L22	223.77	N00°04'04"W
L23	10.40	N24°31'04"E
L24	11.33	N89°49'34"W

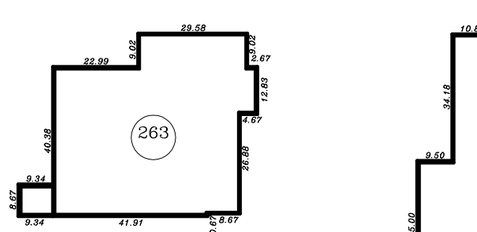

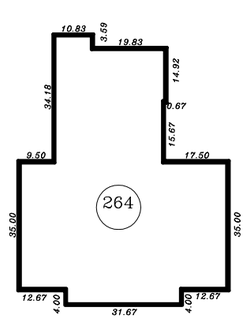

C.O.T. PROJECT

CCS

pima county assessor

SEE BOOK 60 PAGE 051 M&P 2006-1

S25,T14S,R13E

:\MP60\60051_CT- 11/20/06

0 20 40 60 80

FEET

"ELECTRONIC DATA PROVIDED"