ASSESSOR'S RECORD MAP

105-12

STONE CROSSING CONDOMINIUM
UNITS 1-40 & COMMON AREA A - E

CURVE TABLE

CURVE TABLE			
CURVE	LENGTH	RADIUS	ANGLE
C3	39.31	25.00	90°04'55"
C4	271.21	364.43	42°38'22"
C5	36.86	25.00	84°28'37"
C6	69.60	555.00	7°11'06"

UPPER LEVEL UNIT 2 W/ OPTIONS

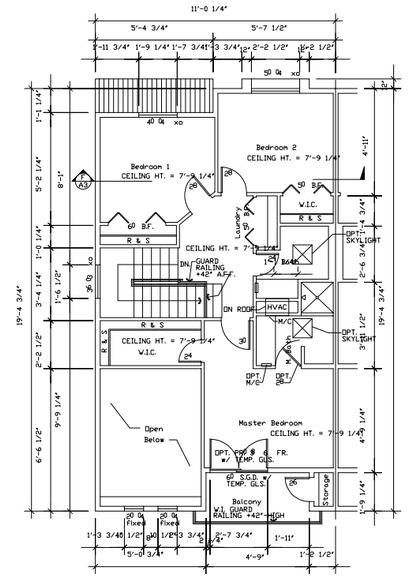

UPPER LEVEL UNIT 2

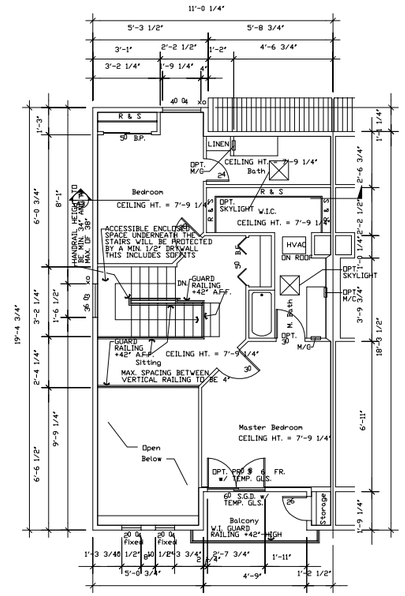

LOWER LEVEL UNIT 2

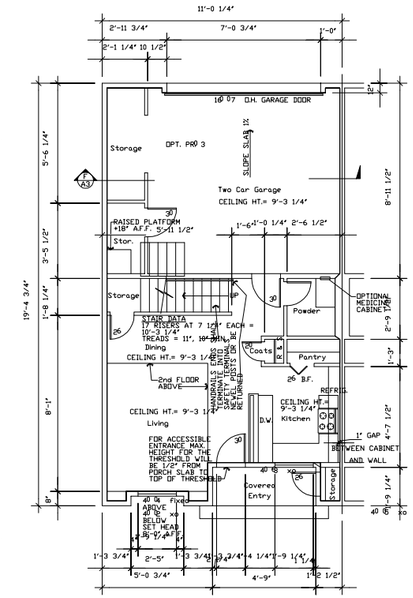

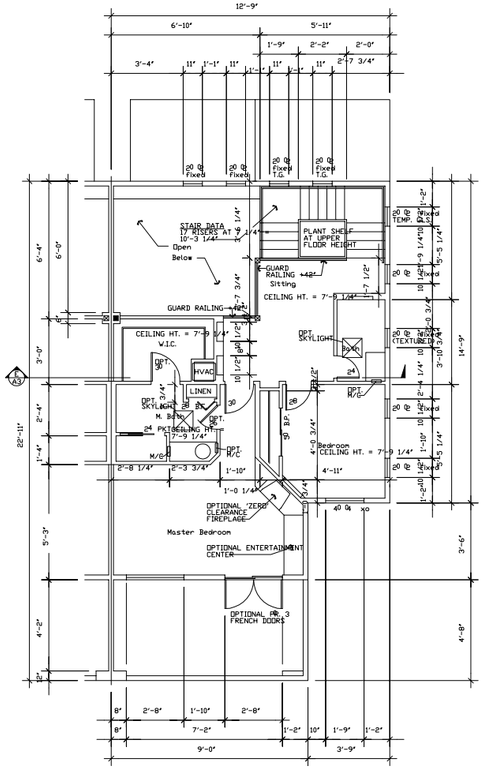

UPPER LEVEL UNIT 1 W/ OPTIONS

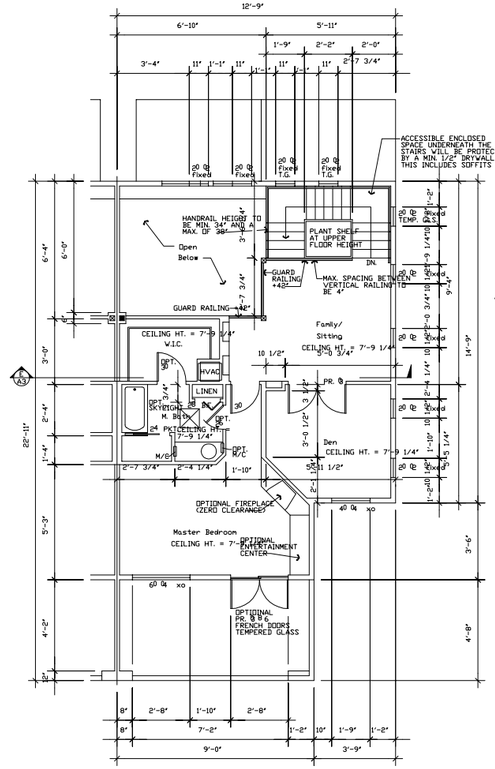

UPPER LEVEL UNIT 1

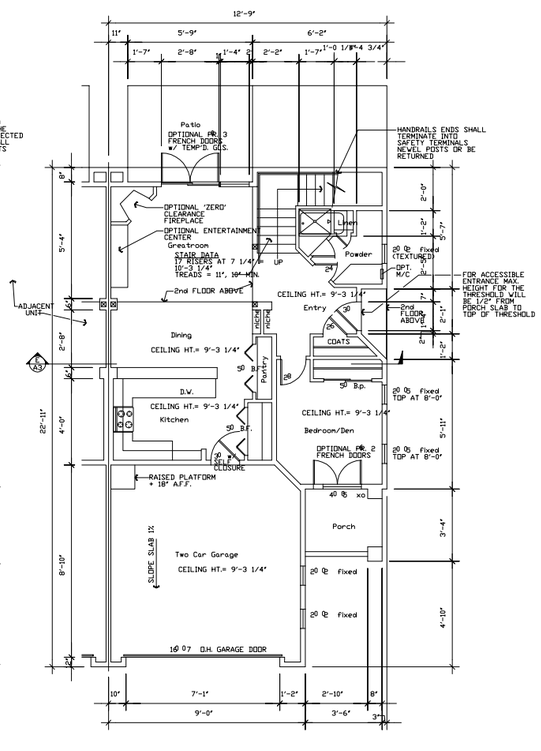

LOWER LEVEL UNIT 1

C.O.T. PROJECT

CCS

pima county assessor

SEE BOOK 60 PAGE 084 M&P 2006-1

S24,T13S,R13E

:\MP60\60084_CT- 10/04/06 BPW DMC

0 50 100 150 200

FEET

"ELECTRONIC DATA PROVIDED"