ASSESSOR'S RECORD MAP

108-25

PLACITA ESCONDIDA CONDOMINIUMS

Units 1-204 & COMMON AREA A, B, C, & D

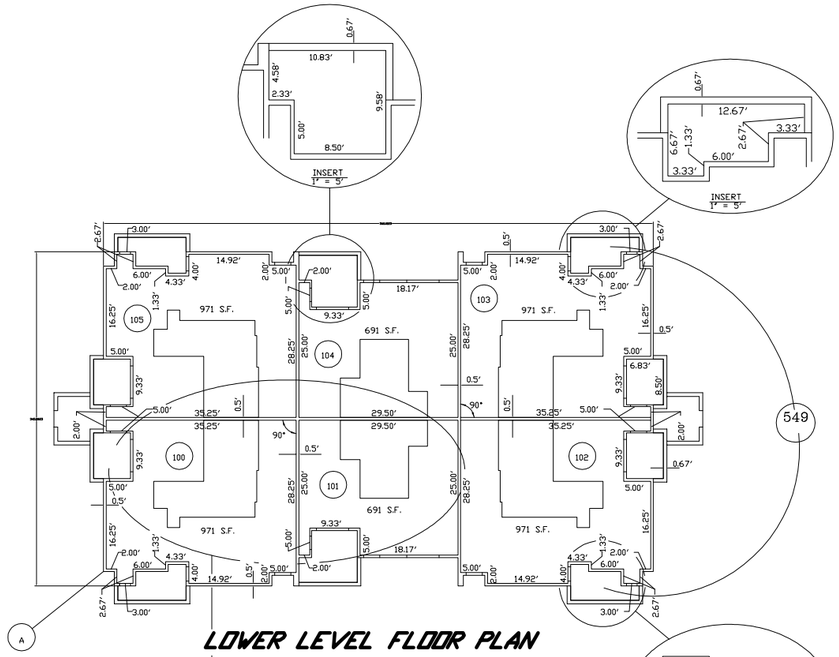

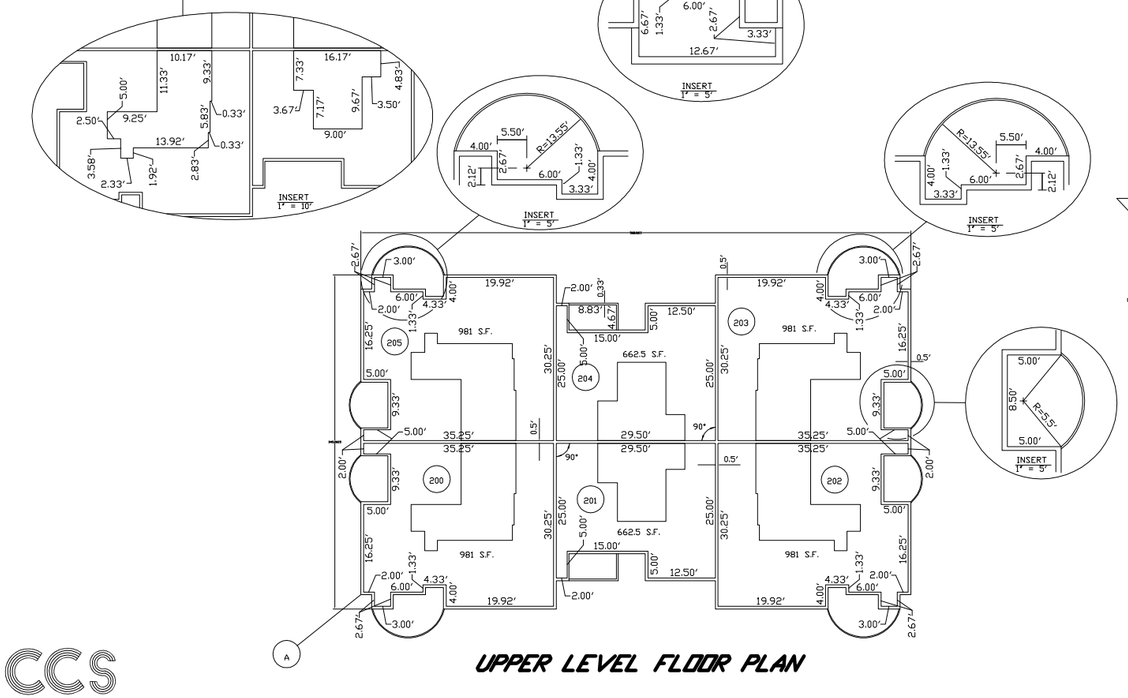

LAYOUT

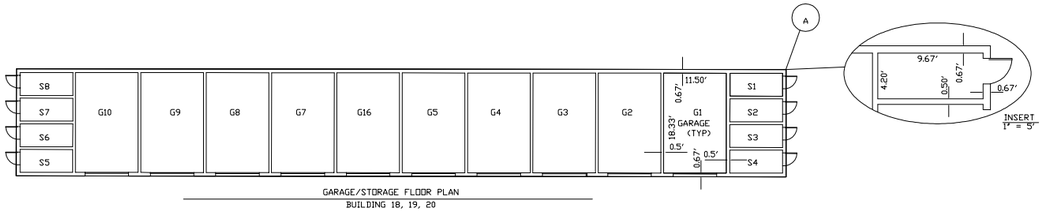

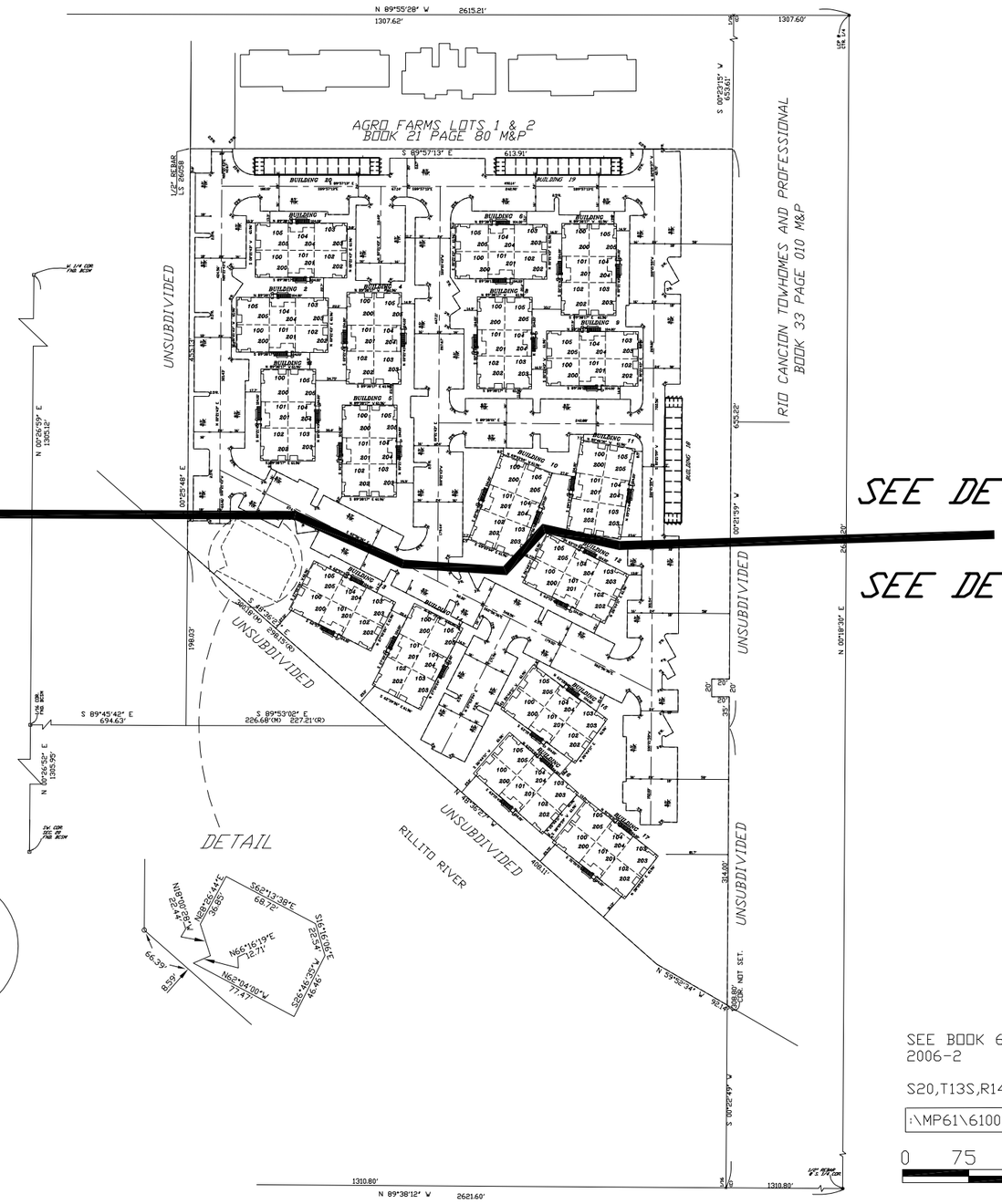

pima county assessor

SEE BOOK 61 PAGE 008 M&P
2006-2

S20,T13S,R14E

:\MP61\61008- 04/02/07 gjh DML

0 75 150 225 300

FEET

"ELECTRONIC DATA PROVIDED"

CCS