Assessor's Record Map

133-23

Speedtano Corporate Center Condominium
Lots 001-017 & Common Area A & B

BLDG. NO.	UNIT NO.	ADDRESS NO.	LEVEL NO.	INTERIOR AREA (SF)	INTERIOR VOLUME (CF)
1	101	7340-101	1	859	8,075
1	102	7340-102	1	909	8,545
1	103	7340-103	1	912	8,573
1	104	7340-104	1	877	8,244
1	105	7340-105	1	877	8,244
1	106	7340-106	1	980	9,212
1	107	7340-107	1	908	8,535
1	108	7340-108	1	700	6,580
1	109	7340-109	1	1,156	10,866
2	101	7350-101	1	1,368	12,859
2	102	7350-102	1	1,350	12,690
2	103	7350-103	1	995	5,398
2	104	7350-104	1	858	8,037
2	105	7350-105	1	909	8,545
2	106	7350-106	1	1,085	10,199
2	201	7350-201	2	3,806	36,594
2	210	7350-210	2	5,096	47,902

LINE TABLE		
NO.	BEARING	DISTANCE
L1	N 38°53'15" W	5.6'
L2	S 51°06'45" W	33.6'
L3	S 89°38'42" E	18.1'
L4	N 38°53'15" W	5.9'
L5	N 51°06'45" E	19.6'

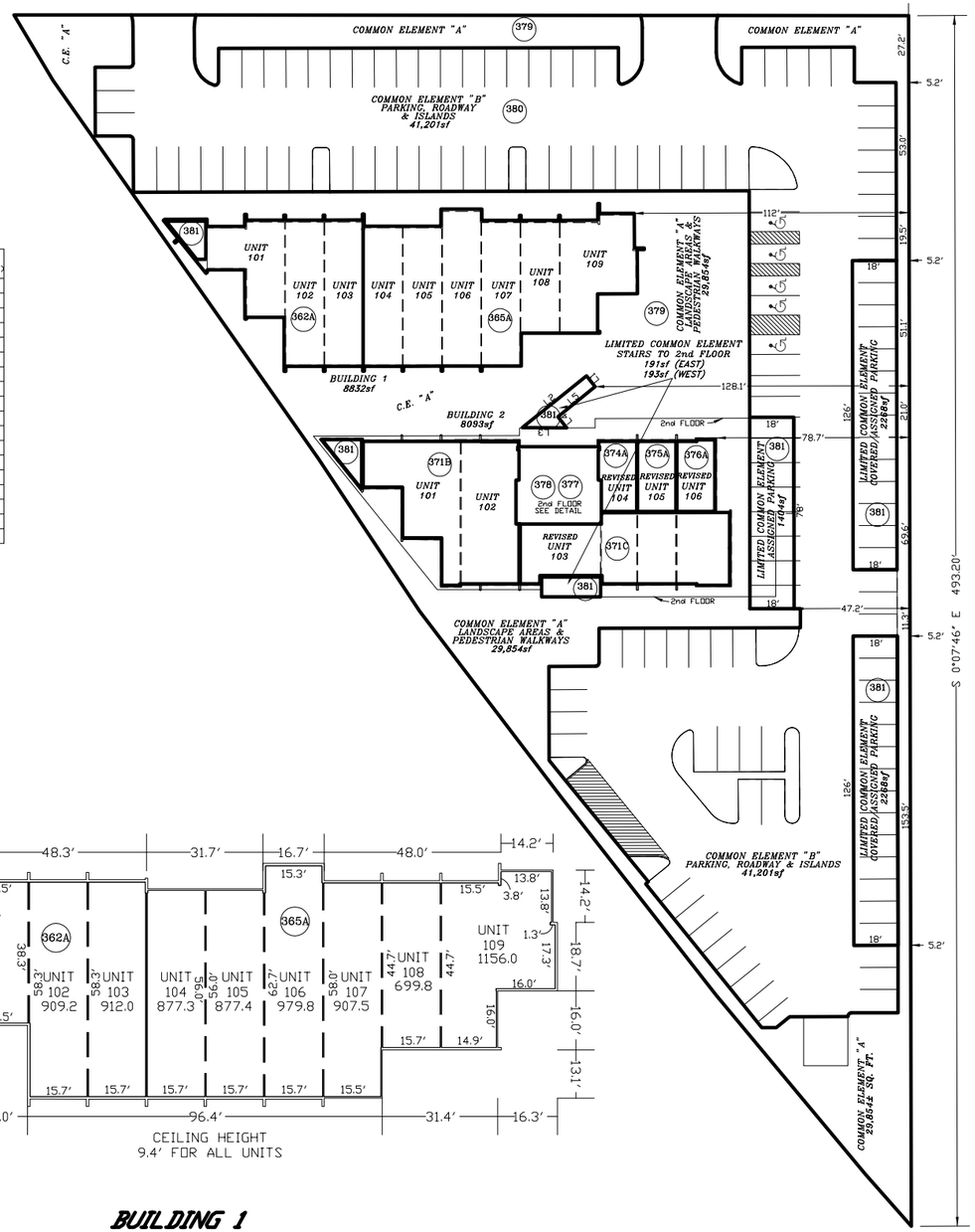

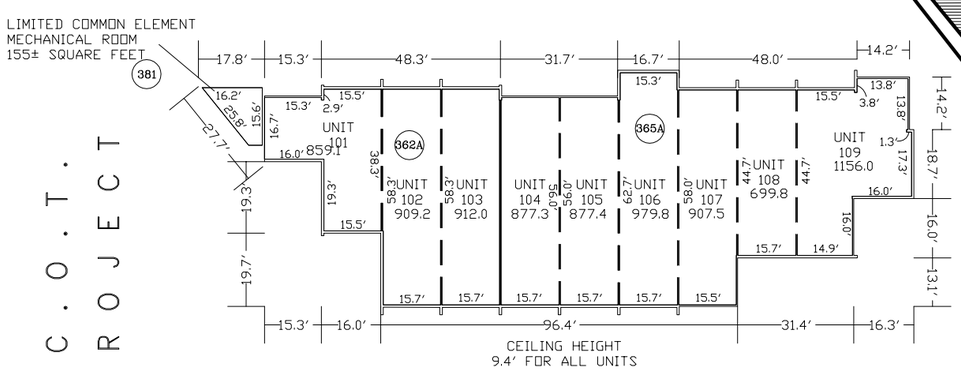

BUILDING 1
NORTH BUILDING

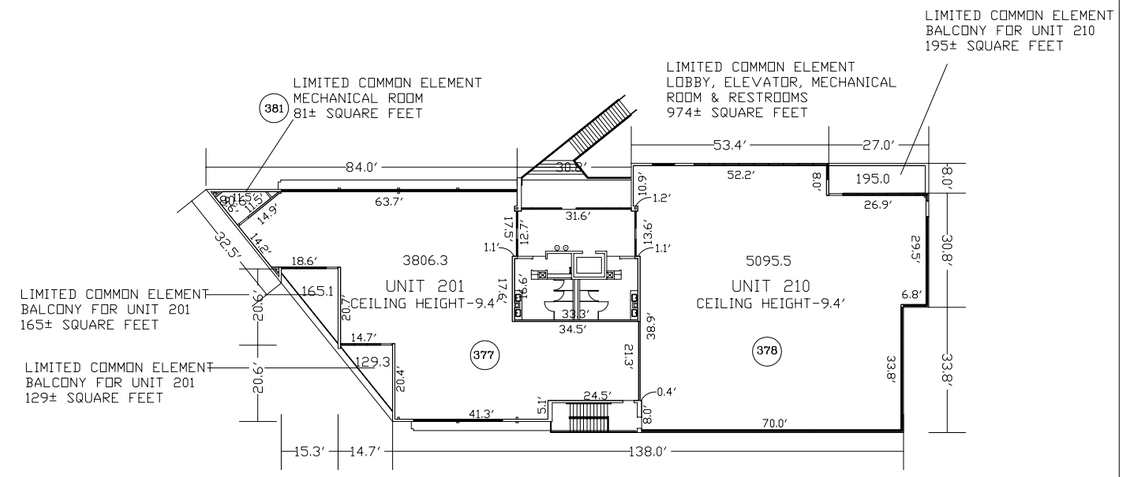

BUILDING 2
SOUTH BUILDING - 2ND FLOOR

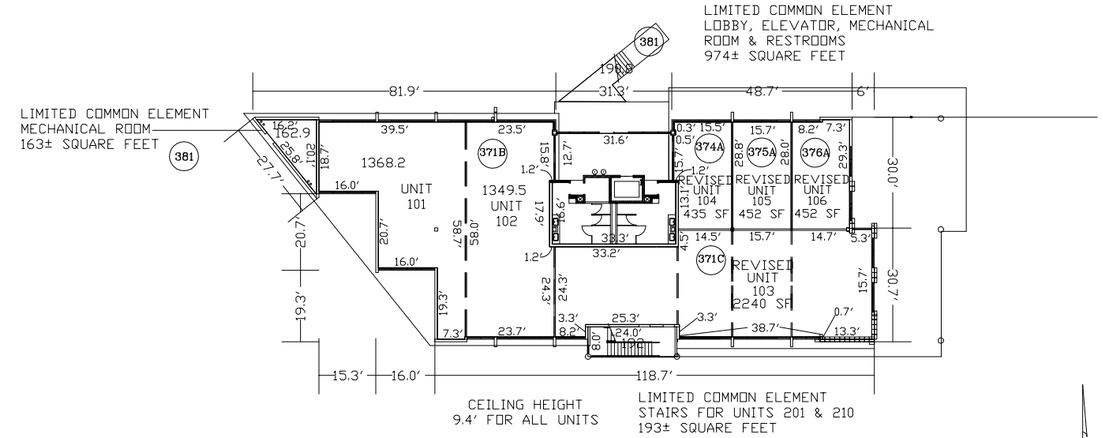

BUILDING 2
SOUTH BUILDING - 1ST FLOOR

pima county assessor

SEE BOOK 62 PAGE 010 M&P 2017-1

S08,T14S,R15E

:\MP62\62010- 03/15/17

0 30 60 90 120
FEET

"ELECTRONIC DATA PROVIDED"

C.O.T. PROJECT

CCS