ASSESSOR'S RECORD MAP

121-01

ALAMO LOFTS CONDOMINIUMS

UNITS 001-022 & COMMON AREA A, B, & C

DETAIL 3

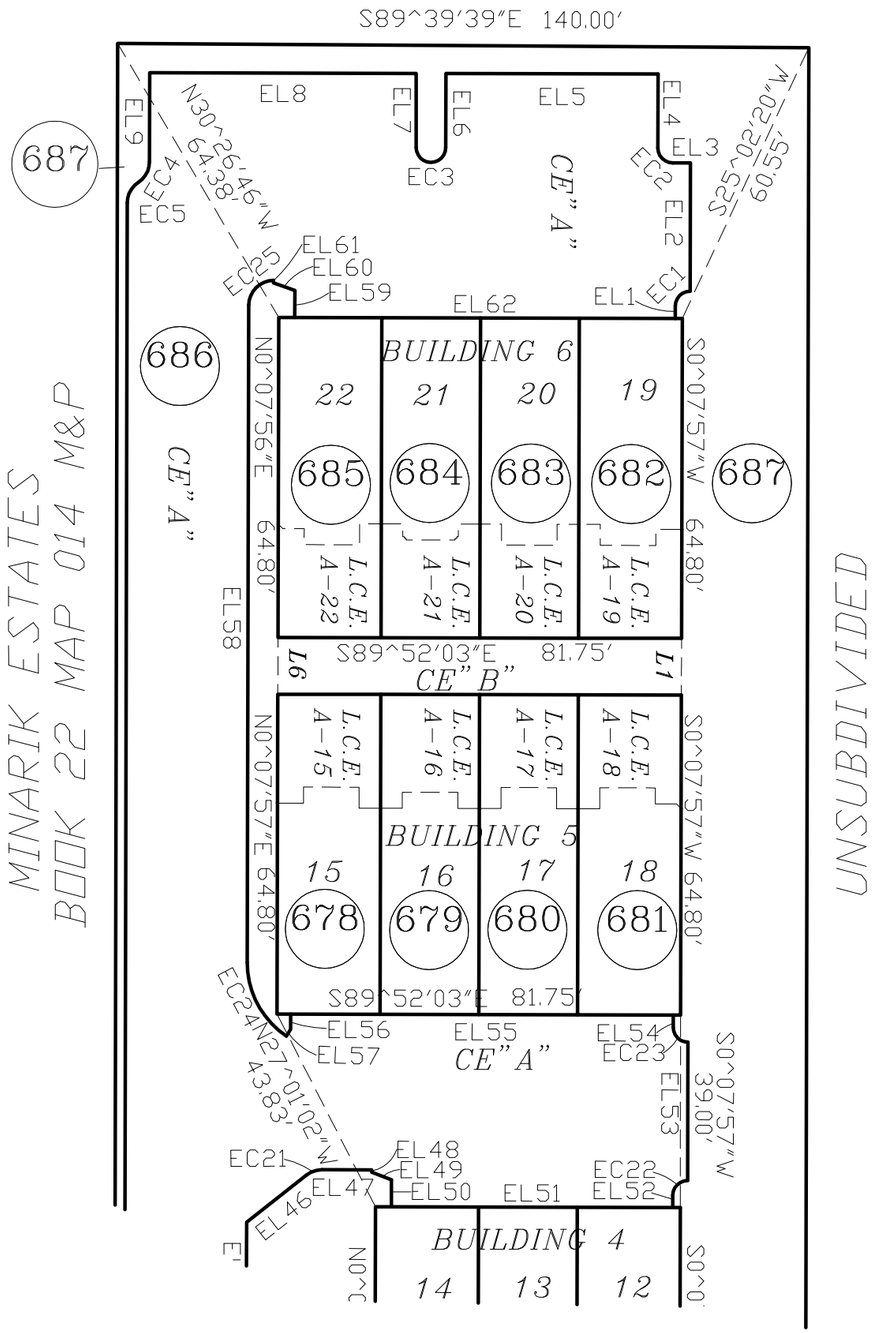

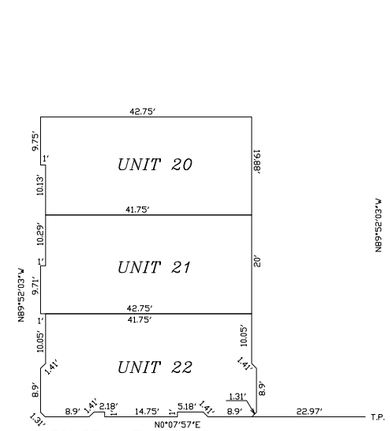

FOURTH LEVEL
BUILDING 6

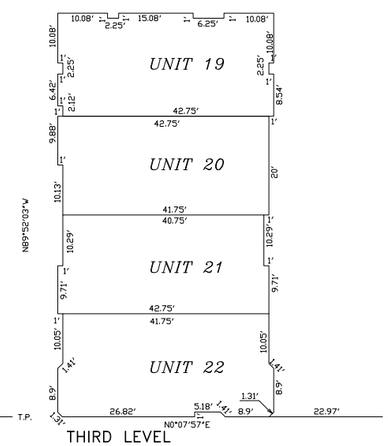

THIRD LEVEL

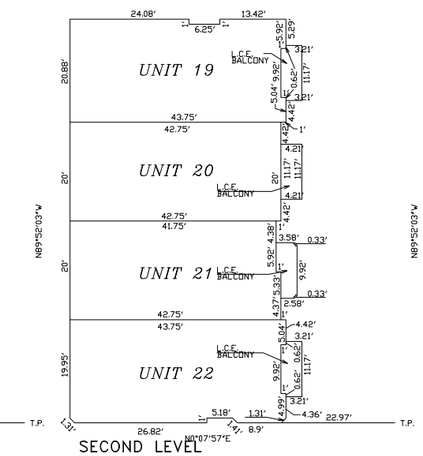

SECOND LEVEL

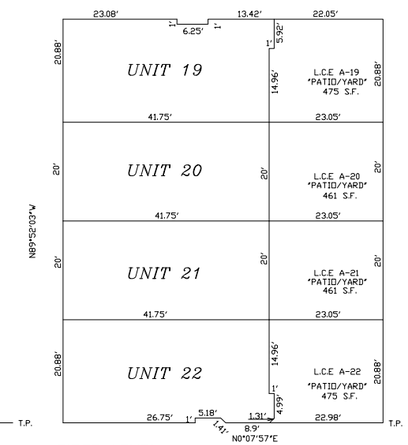

FIRST LEVEL

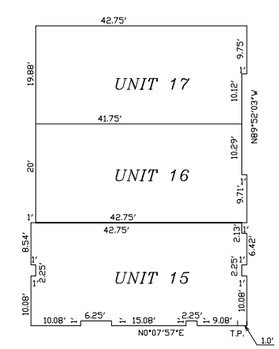

FOURTH LEVEL
BUILDING 5
SCALE: 1" = 10'

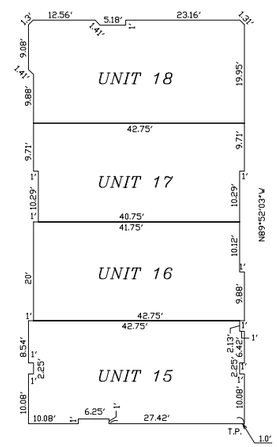

THIRD LEVEL

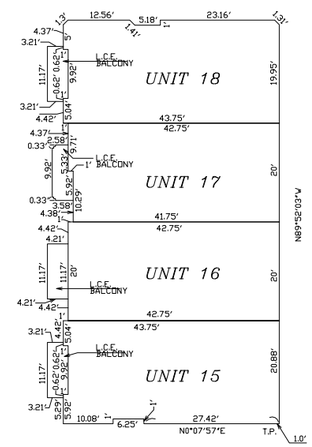

SECOND LEVEL

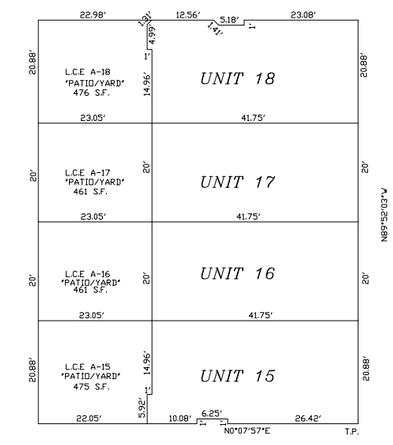

FIRST LEVEL

pima county assessor

SEE BOOK 62 PAGE 095 M&P 2008-1

S00,T00S,R00E

:\MP62\62095_03- 05/30/08

0 15 30 45 60

FEET

"ELECTRONIC DATA PROVIDED"