# ASSESSOR'S RECORD MAP

# DETAIL 2

225-43

## MAGEE CORPORATE CENTER
## LOTS 001-038, LIMITED COMMON ELEMENTS 001-037
## & COMMON ELEMENT A

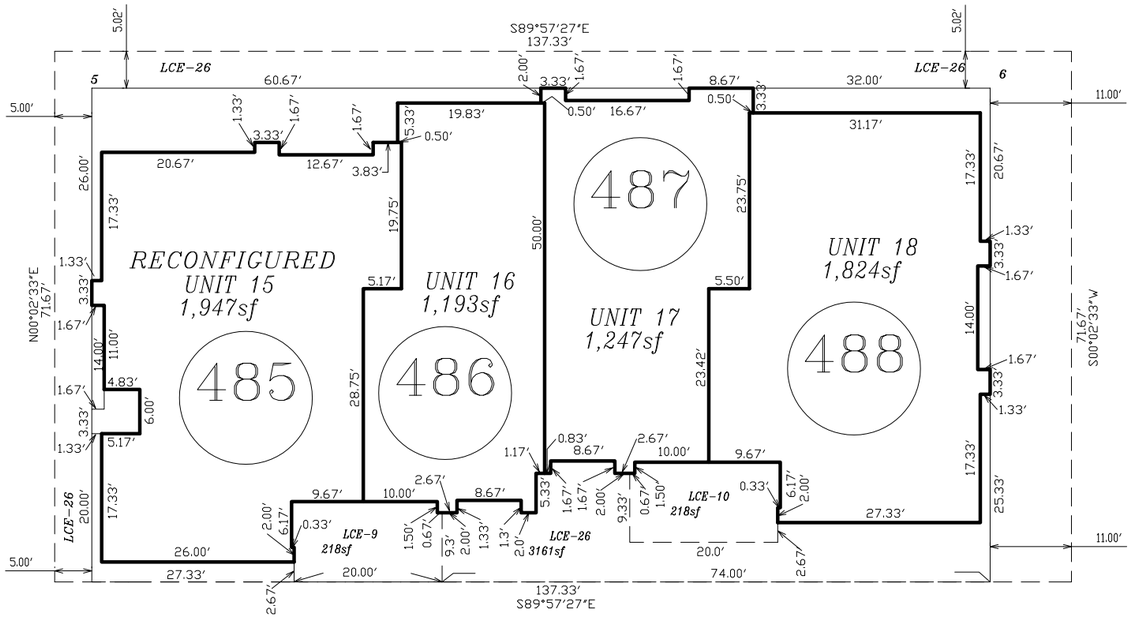


BUILDING 5

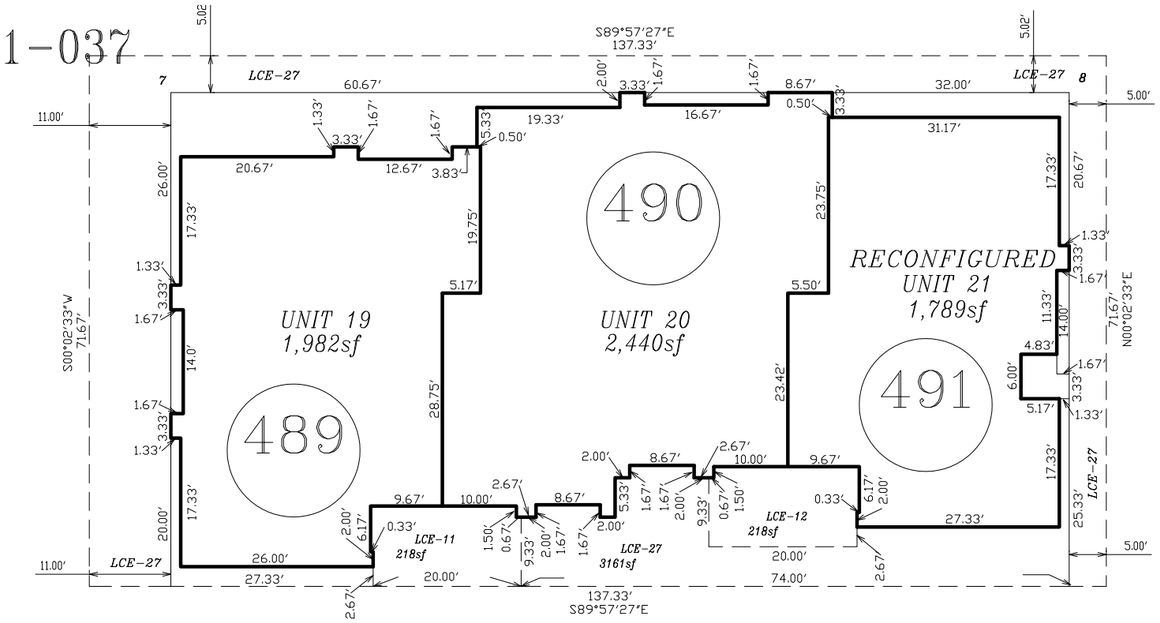


BUILDING 6

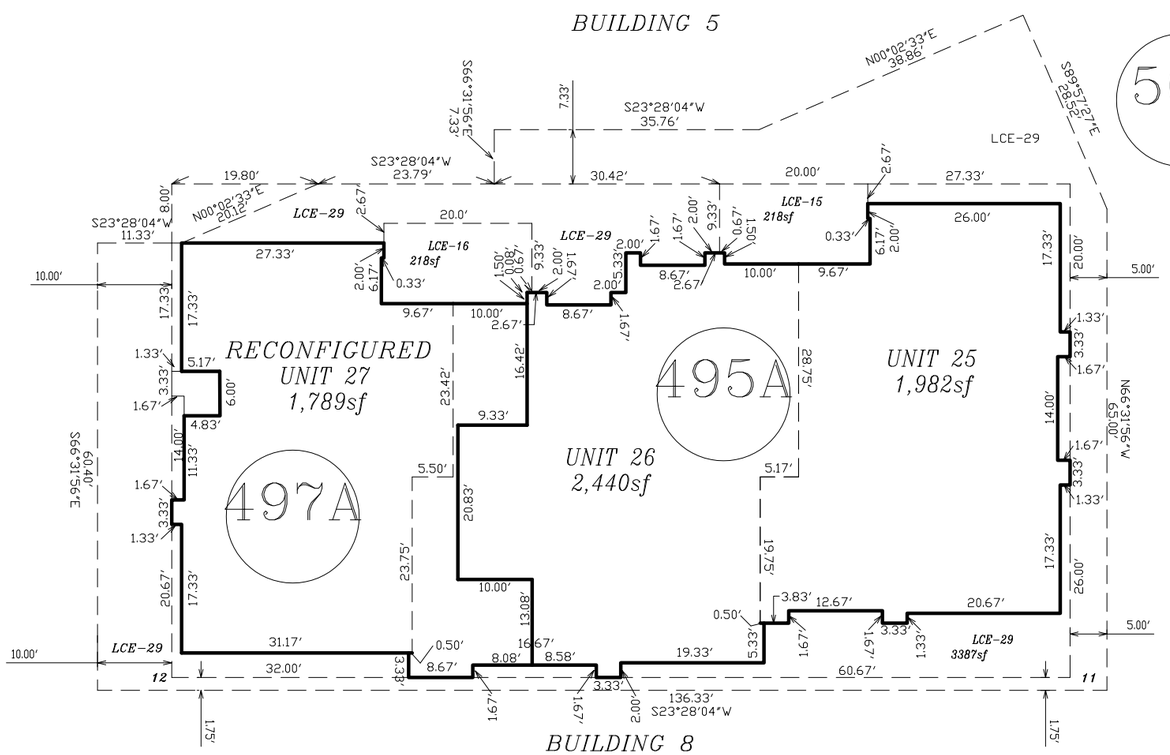


BUILDING 8

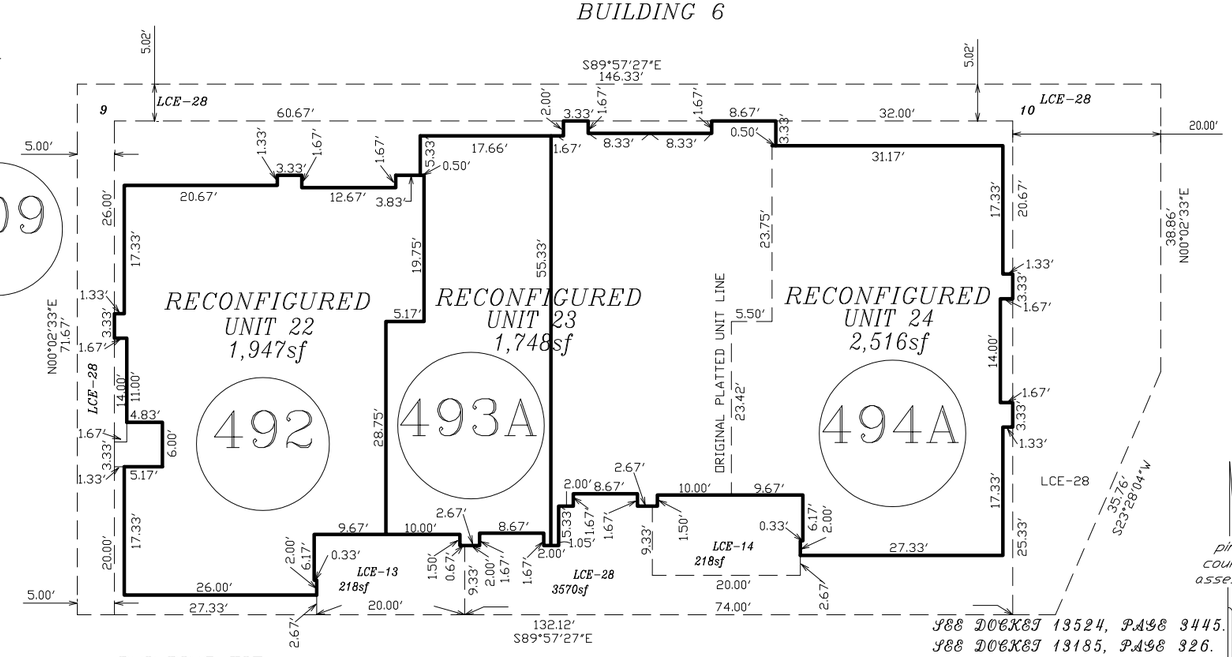


BUILDING 7

BUILDING TIE LINE TABLE

| PT. TO PT. | DIRECTION | DISTANCE |
|---|---|---|
| 5-6 | S89^57'27"E | 121.33' |
| 7-8 | S89^57'27"E | 121.33' |
| 9-10 | N89^57'27"W | 121.33' |
| 11-12 | S89^57'27"E | 121.33' |

BUILDING TIE LINE TABLE

| PT. TO PT. | DIRECTION | DISTANCE |
|---|---|---|
| 13-14 | S23^28'04"W | 121.33' |
| 15-16 | S00^00'00"W | 66.57' |
| 17-18 | N89^57'27"W | 244.33' |

pima county assessor

SEE DOCKET 13524, PAGE 3445.
SEE DOCKET 13185, PAGE 326.
SEE BOOK 63 PAGE 007 M&P 2017-1

S33,T12S,R13E

:\MP63\63007_02 06/23/16 KAK BW DML

0 15 30 45 60
FEET

"ELECTRONIC DATA PROVIDED"