ASSESSOR'S RECORD MAP — LAYOUT — (RESUB 03/040 M&P)

124-08

10th STREET CONDOMINIUMS
UNITS 100-118, 200-218
& COMMON ELEMENTS A-C

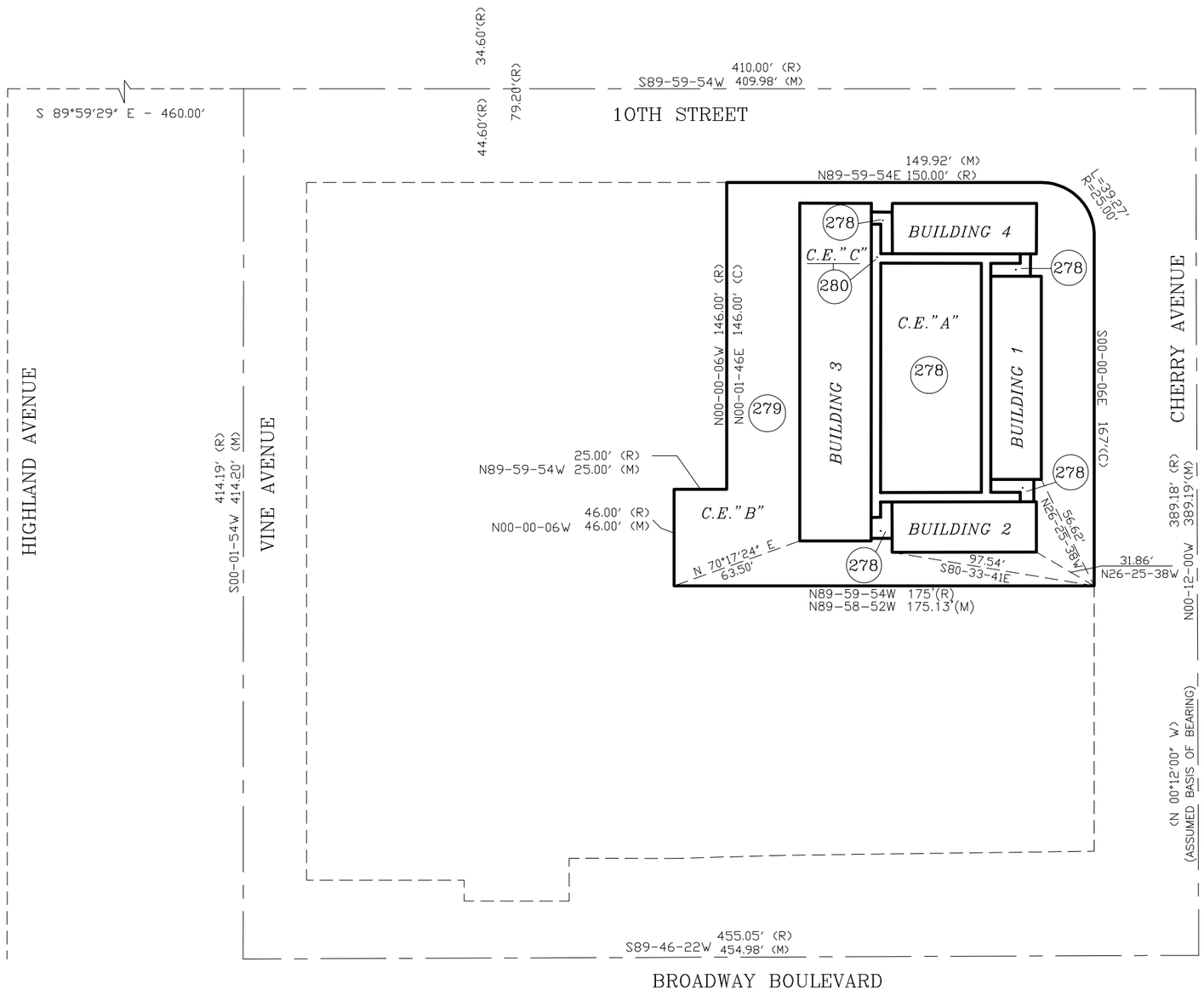

BUILDING 2

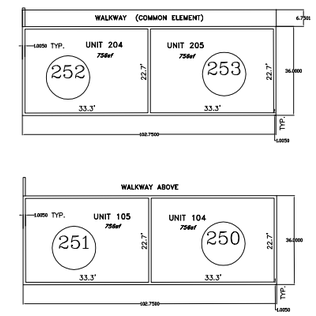

BUILDING 1

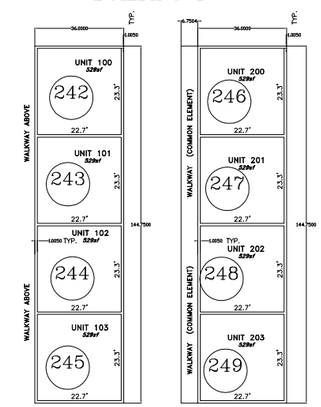

BUILDING 3

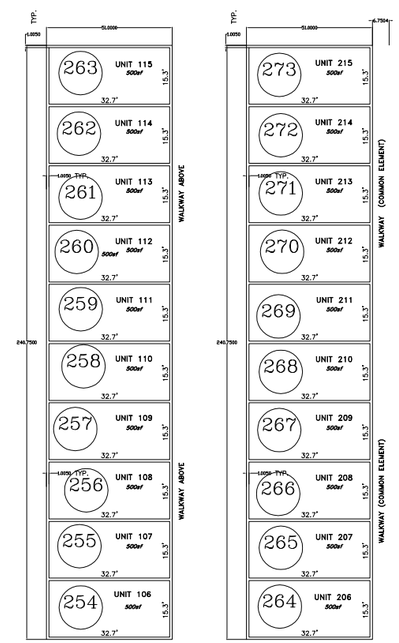

BUILDING 4

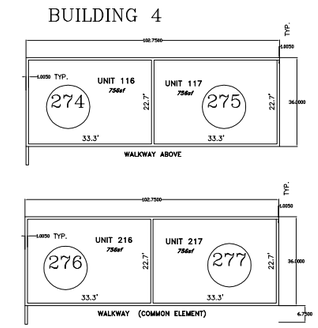

pima county assessor

SEE BOOK 63 PAGE 018 M&P 2008-1

S07,T14S,R14E

:\MP63\63018- 09/16/08 DML

0 30 60 90 120

FEET

"ELECTRONIC DATA PROVIDED"

CCS