ASSESSOR'S RECORD MAP — LAYOUT

(RESUB 28/069 M&P)

133-14

EL DORADO OFFICE CONDOMINIUM

UNITS 101-112, 201-212, 301-315 & COMMON AREA A, B, C & D

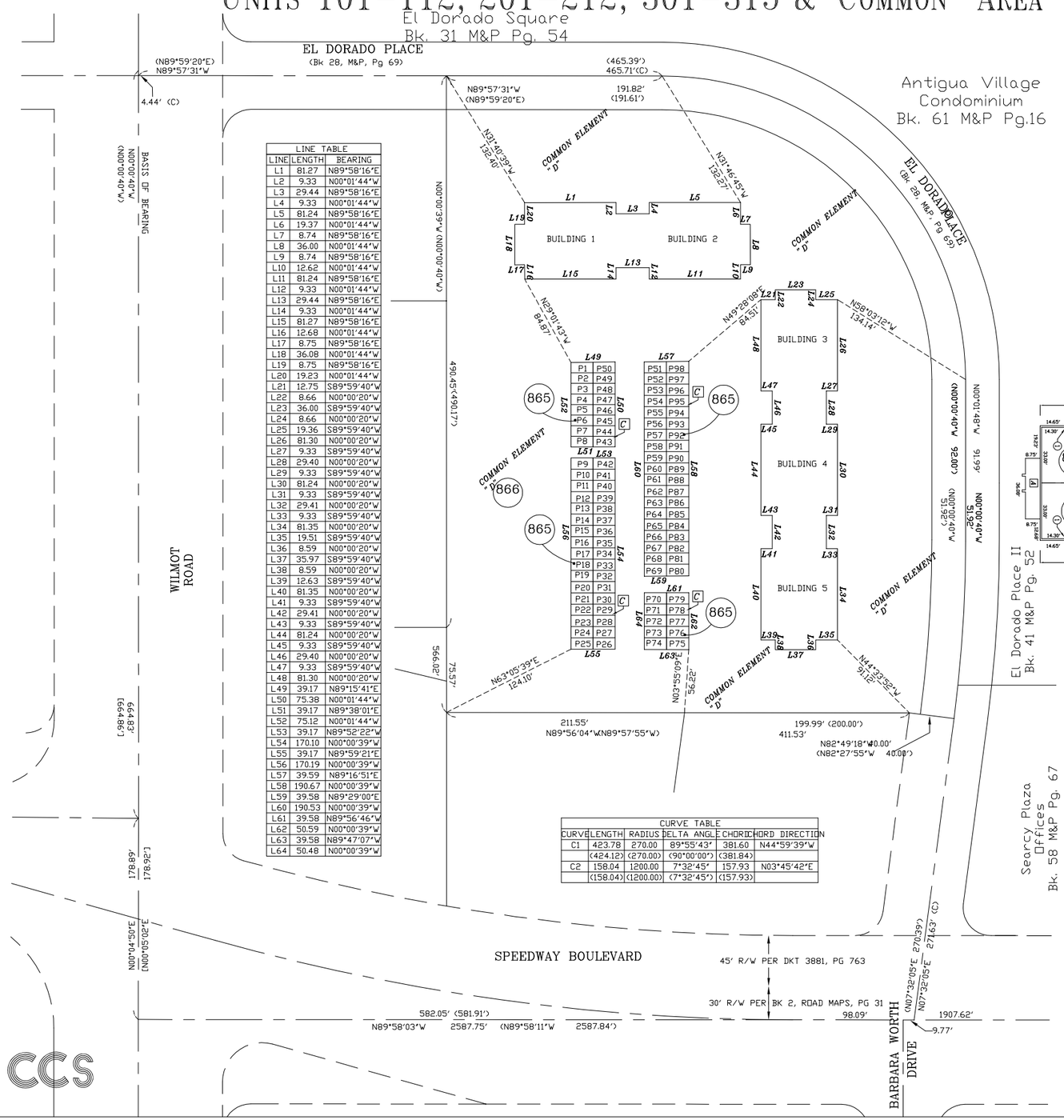

LINE TABLE		
LINE	LENGTH	BEARING
L1	81.27	N89°58'16"E
L2	9.33	N00°01'44"W
L3	29.44	N89°58'16"E
L4	9.33	N00°01'44"W
L5	81.24	N89°58'16"E
L6	19.37	N00°01'44"W
L7	8.74	N89°58'16"E
L8	36.00	N00°01'44"W
L9	8.74	N89°58'16"E
L10	12.62	N00°01'44"W
L11	81.24	N89°58'16"E
L12	9.33	N00°01'44"W
L13	29.44	N89°58'16"E
L14	9.33	N00°01'44"W
L15	81.27	N89°58'16"E
L16	12.68	N00°01'44"W
L17	8.75	N89°58'16"E
L18	36.08	N00°01'44"W
L19	8.75	N89°58'16"E
L20	19.23	N00°01'44"W
L21	12.75	S89°59'40"W
L22	8.66	N00°00'20"W
L23	36.00	S89°59'40"W
L24	8.66	N00°00'20"W
L25	19.36	S89°59'40"W
L26	81.30	N00°00'20"W
L27	9.33	S89°59'40"W
L28	29.40	N00°00'20"W
L29	9.33	S89°59'40"W
L30	81.24	N00°00'20"W
L31	9.33	S89°59'40"W
L32	29.41	N00°00'20"W
L33	9.33	S89°59'40"W
L34	81.35	N00°00'20"W
L35	19.51	S89°59'40"W
L36	8.59	N00°00'20"W
L37	35.97	S89°59'40"W
L38	8.59	N00°00'20"W
L39	12.63	S89°59'40"W
L40	81.35	N00°00'20"W
L41	9.33	S89°59'40"W
L42	29.41	N00°00'20"W
L43	9.33	S89°59'40"W
L44	81.24	N00°00'20"W
L45	9.33	S89°59'40"W
L46	29.40	N00°00'20"W
L47	9.33	S89°59'40"W
L48	81.30	N00°00'20"W
L49	39.17	N89°15'41"E
L50	75.38	N00°01'44"W
L51	39.17	N89°38'01"E
L52	75.12	N00°01'44"W
L53	39.17	N89°52'22"W
L54	170.10	N00°00'39"W
L55	39.17	N89°59'21"E
L56	170.19	N00°00'39"W
L57	39.59	N89°16'51"E
L58	190.67	N00°00'39"W
L59	39.58	N89°29'00"E
L60	190.53	N00°00'39"W
L61	39.58	N89°56'46"W
L62	50.59	N00°00'39"W
L63	39.58	N89°47'07"W
L64	50.48	N00°00'39"W

CURVE TABLE					
CURVE	LENGTH	RADIUS	DELTA ANGLE	CHORD	CHORD DIRECTION
C1	423.78	270.00	89°55'43"	381.60	N44°59'39"W
	(424.12)	(270.00)	(90°00'00")	(381.84)	
C2	158.04	1200.00	7°32'45"	157.93	N03°45'42"E
	(158.04)	(1200.00)	(7°32'45")	(157.93)	

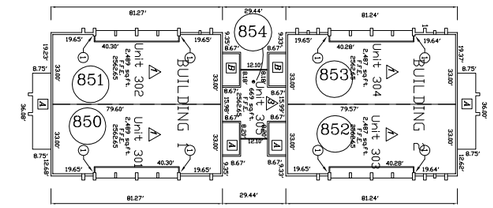

Third Floor

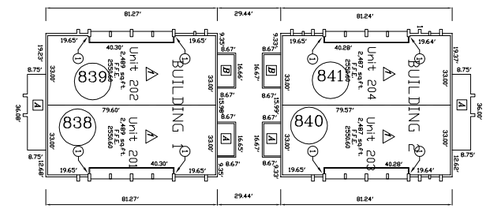

Second Floor

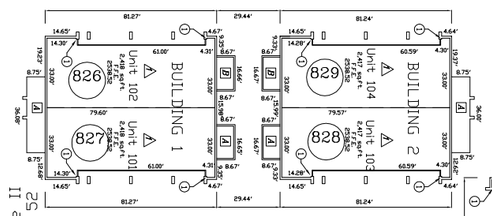

First Floor

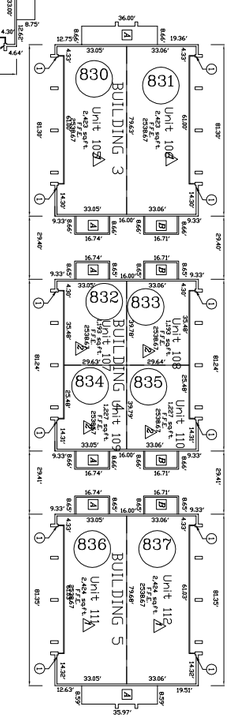

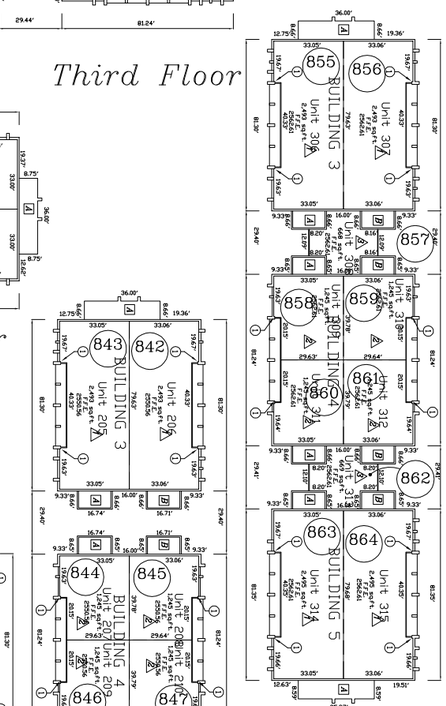

pima county assessor

SEE BOOK 64 PAGE 021 M&P 2009-1

S06,T14S,R15E

:\MP64\64021- 10/01/09 DML

0 50 100 150 200

FEET

"ELECTRONIC DATA PROVIDED"

CCS