ASSESSOR'S RECORD MAP
FORT LOWELL CONDOMINIUMS
UNITS 1-5 & COMMON ELEMENTS A - C

110-05

LINE TABLE		
LINE No.	LENGTH	BEARING
L1	33.65	S00°02'19"W
L2	11.74	N89°11'00"W
L3	11.12	N89°11'00"W
L4	10.57	N89°11'00"W
L5	9.94	N89°11'00"W
L6	75.19	N00°00'43"E
L7	75.34	N00°00'43"E
L8	75.32	N00°00'43"E
L9	75.29	N00°00'43"E
L10	75.26	N00°00'43"E
L11	10.15	S89°10'00"E
L12	9.51	S89°10'00"E
L13	9.04	S89°10'00"E
L14	8.40	S89°10'00"E
L15	33.58	S00°02'19"W
L16	44.00	S89°59'17"E
L17	70.01	S00°50'00"W
L18	44.00	S89°59'17"E
L19	70.01	S00°50'00"W
L20	3.04	S89°59'17"E
L21	47.05	S89°59'17"E
L22	3.00	S00°00'43"W
L23	3.00	S00°00'43"W

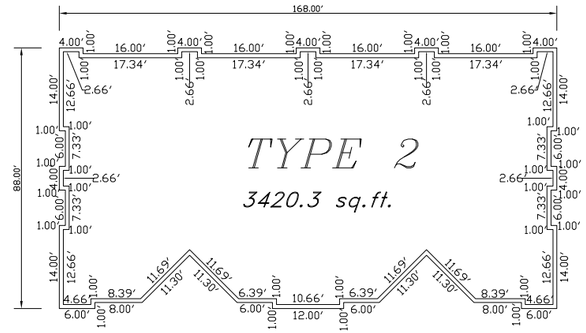

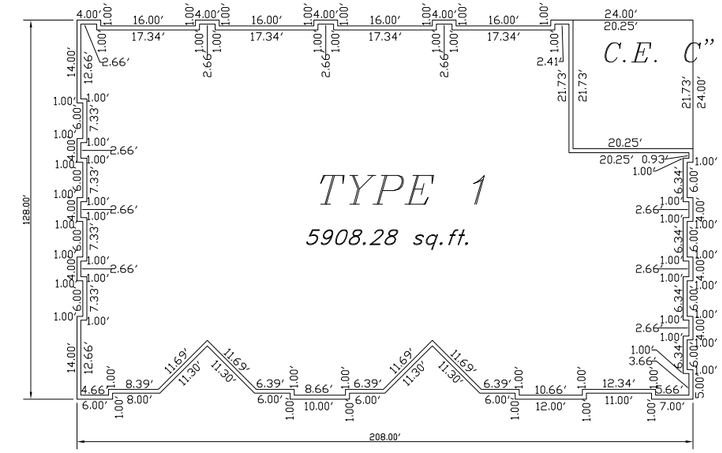

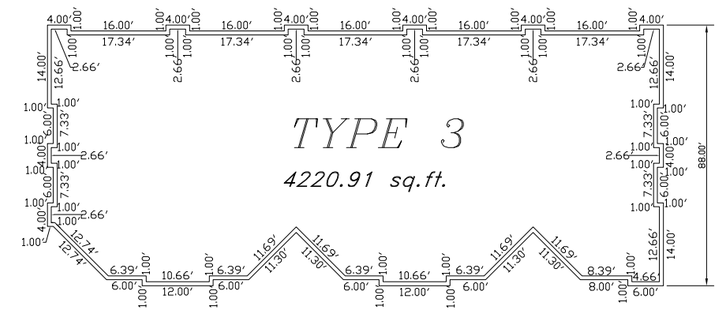

UNSUBDIVIDED

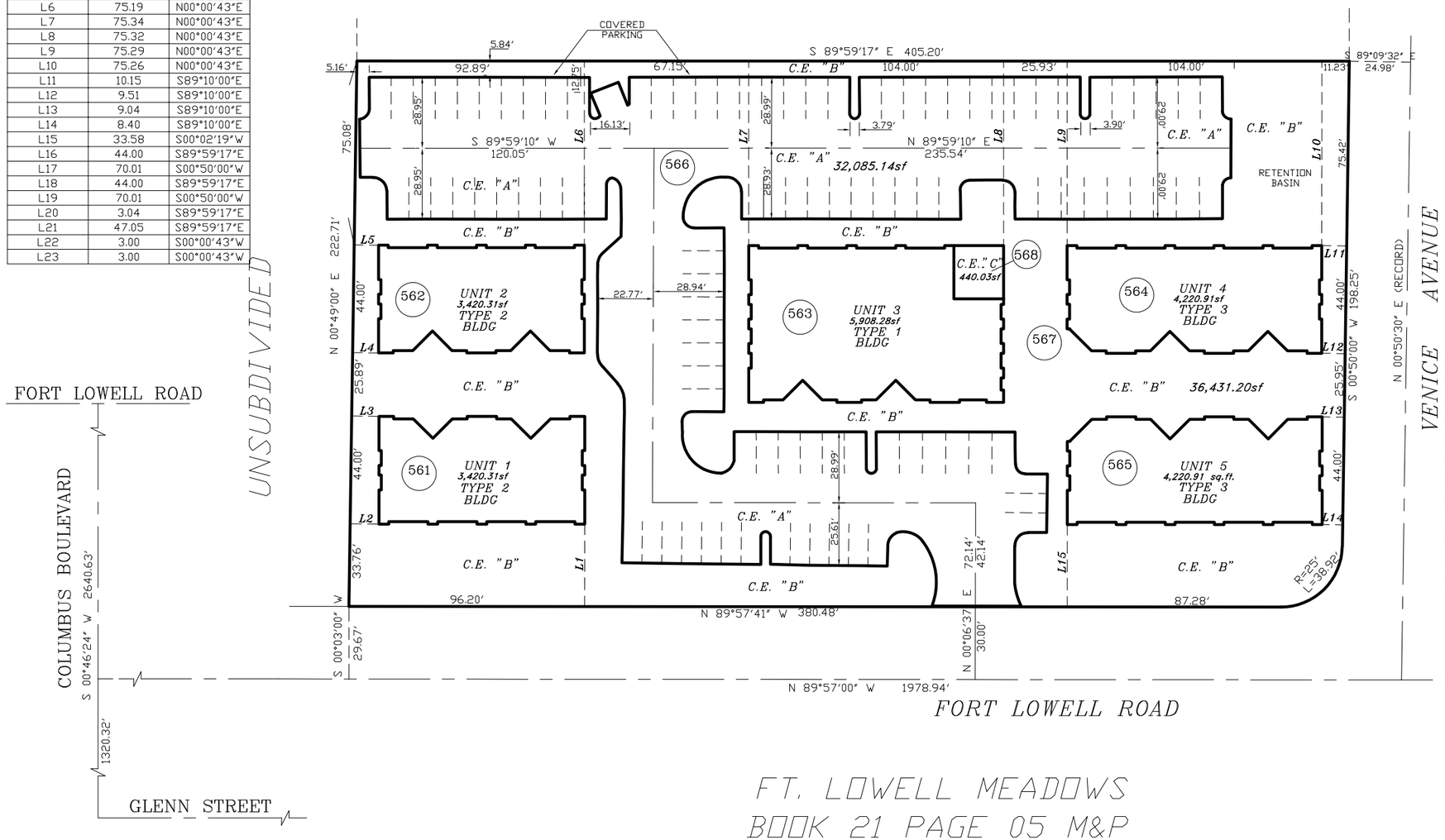

FT. LOWELL MEADOWS
BOOK 21 PAGE 05 M&P

pima county assessor

SEE BOOK 64 PAGE 039 M&P
2009-1

S34,T13S,R14E

:\MP64\64039- 03/09/10 DML

0 25 50 75 100
FEET

"ELECTRONIC DATA PROVIDED"

CCS