ASSESSOR'S RECORD MAP

105-12

DETAIL 3

STONE CROSSING CONDOMINIUM
UNITS 1-40 & COMMON AREA A - E

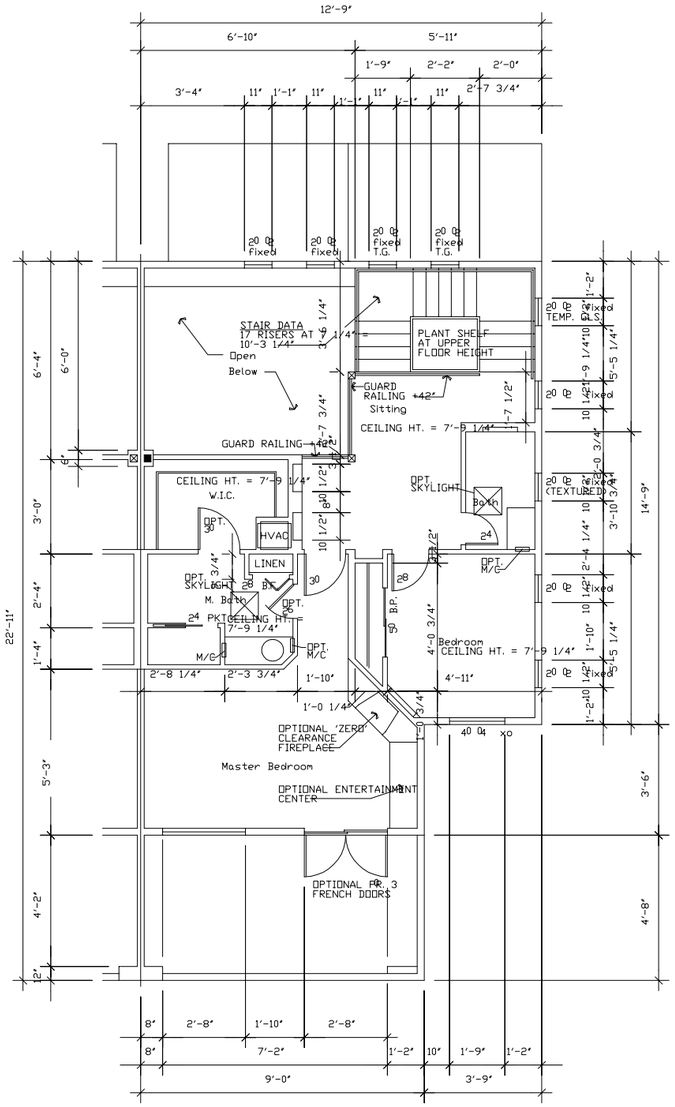

UPPER LEVEL UNIT 1 W/ OPTIONS

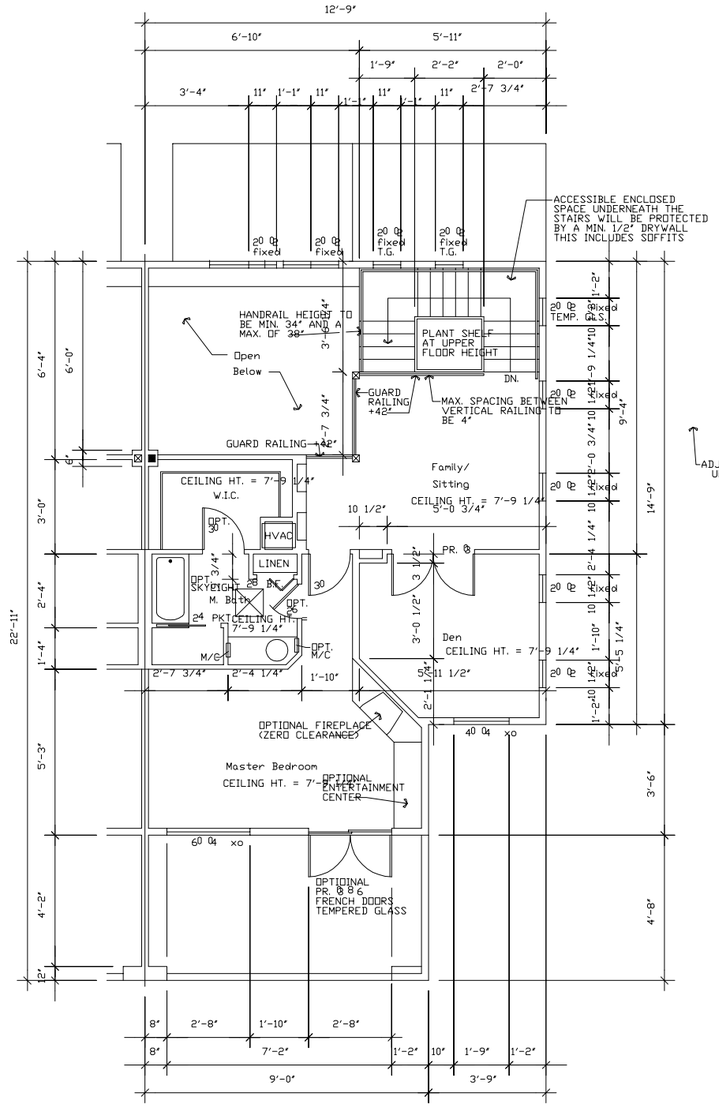

UPPER LEVEL UNIT 1

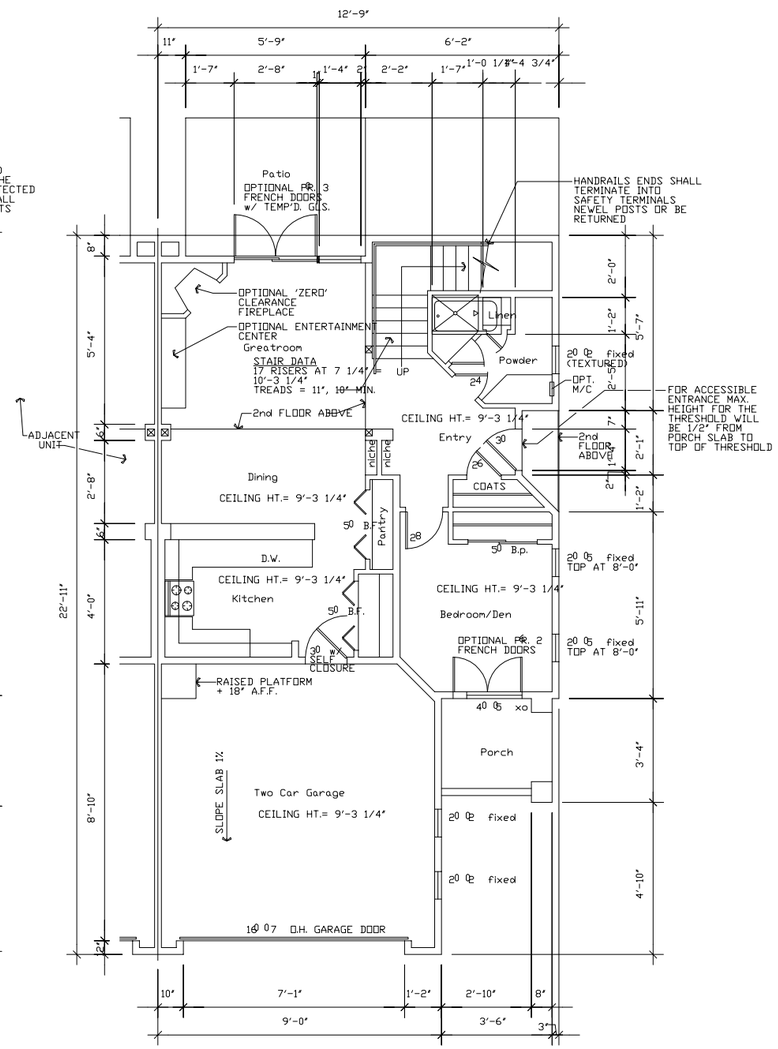

LOWER LEVEL UNIT 1

pima county assessor

SEE BOOK 64 PAGE 062 M&P 2006-1

S24,T13S,R13E

:\MP64\64062_03- 12/03/09 DML

0 50 100 150 200

FEET

"ELECTRONIC DATA PROVIDED"

CCS