ASSESSOR'S RECORD MAP

105-12

DETAIL 4

STONE CROSSING CONDOMINIUM
UNITS 1-40 & COMMON AREA A - E

UPPER LEVEL UNIT 2 W/ OPTIONS

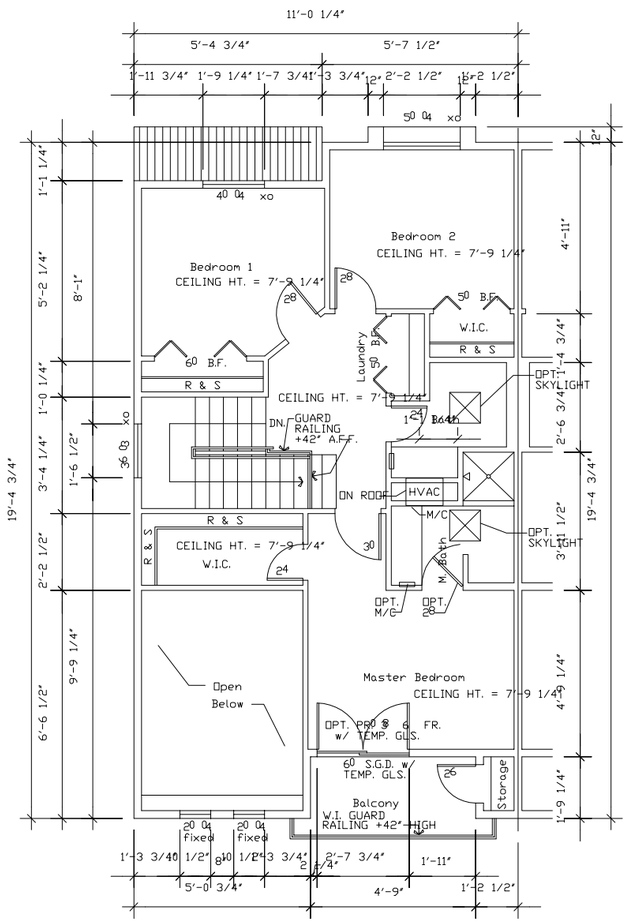

UPPER LEVEL UNIT 2

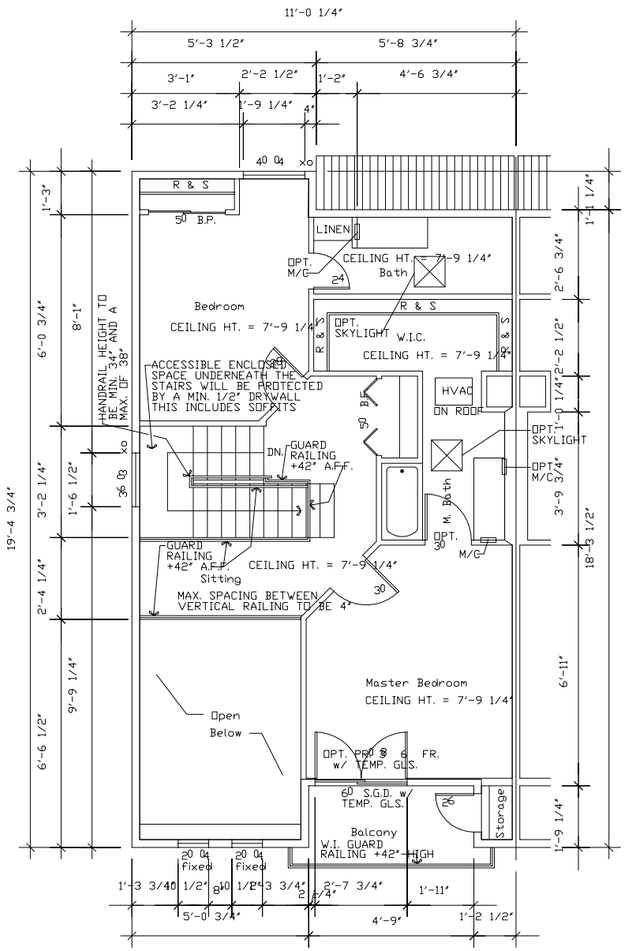

LOWER LEVEL UNIT 2

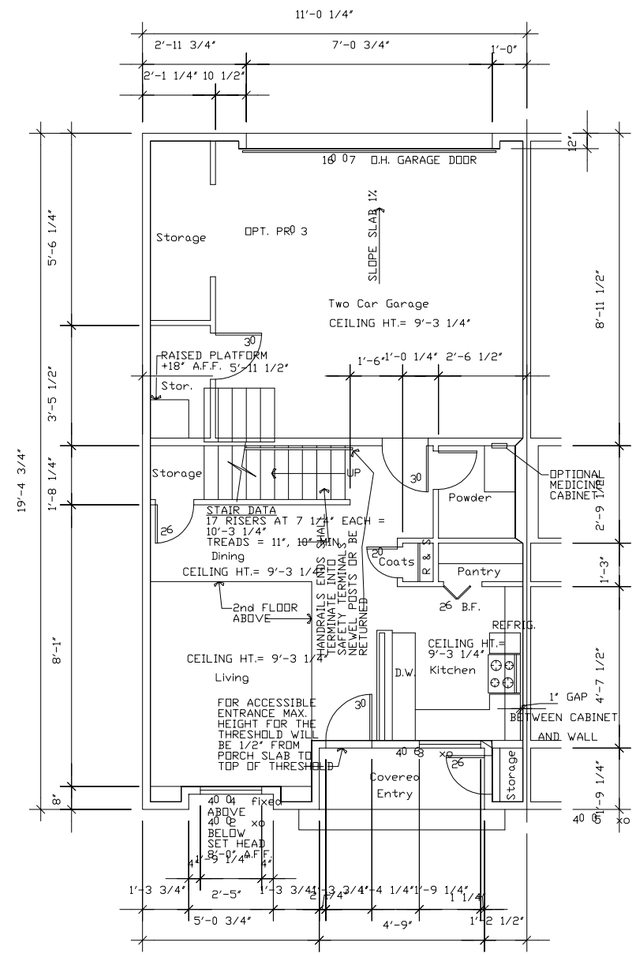

pima county assessor

SEE BOOK 64 PAGE 062 M&P 2006-1

S24,T13S,R13E

:\MP64\64062_04- 12/03/09 DML

0 50 100 150 200

FEET

"ELECTRONIC DATA PROVIDED"

CCS