ASSESSOR'S RECORD MAP

304-69

THE CANOA RANCH RESORT UNITS (5102-12312)

DETAIL

1st FLOOR

BUILDING 5

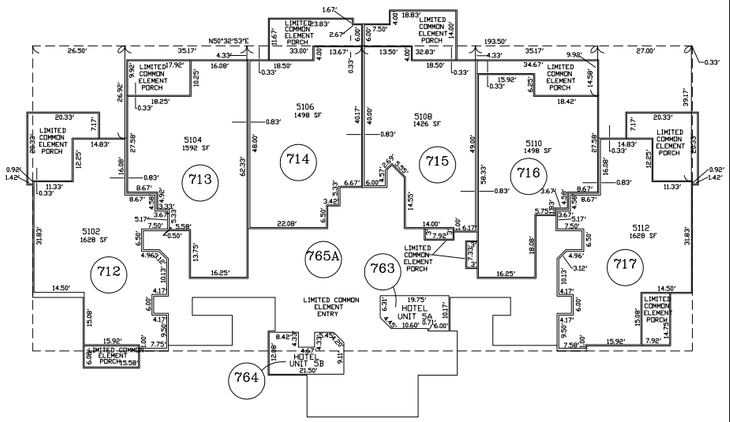

2nd FLOOR

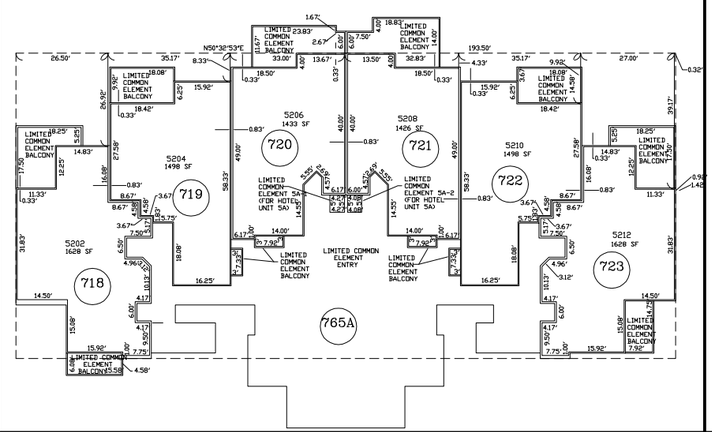

3rd FLOOR

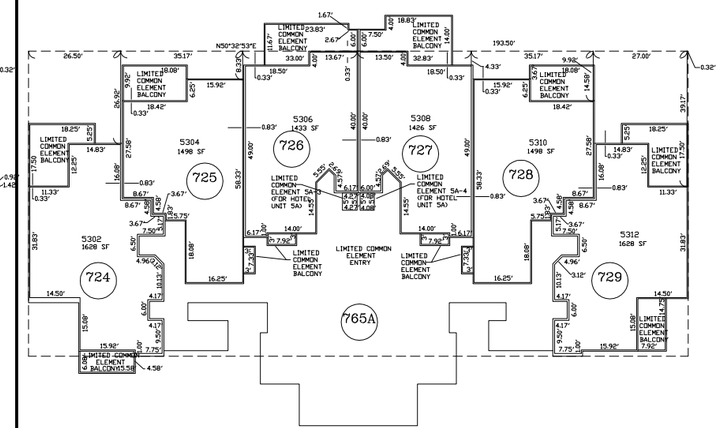

BUILDING 12

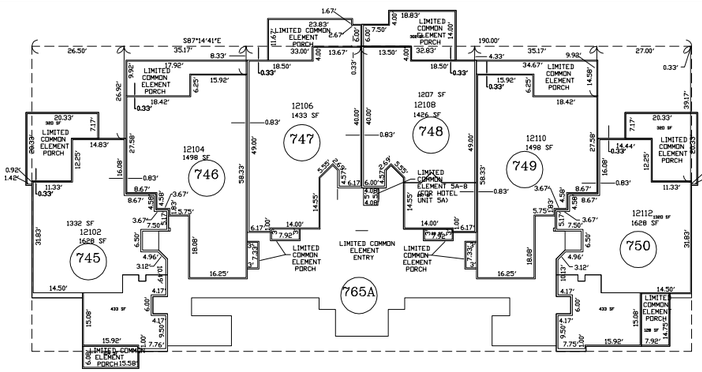

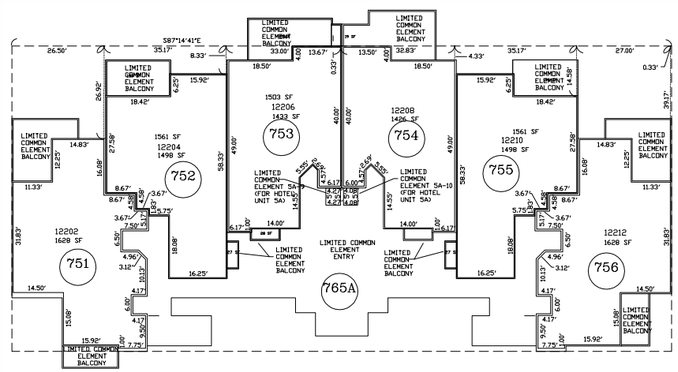

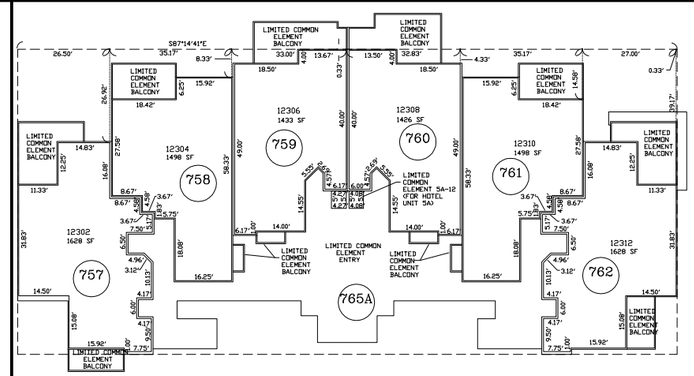

BUILDING 6

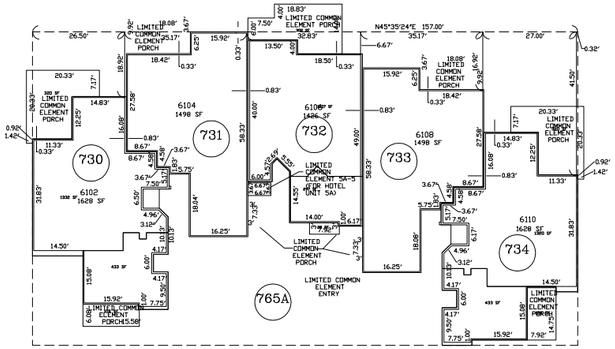

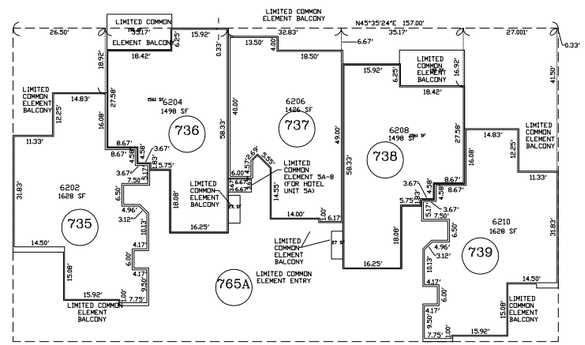

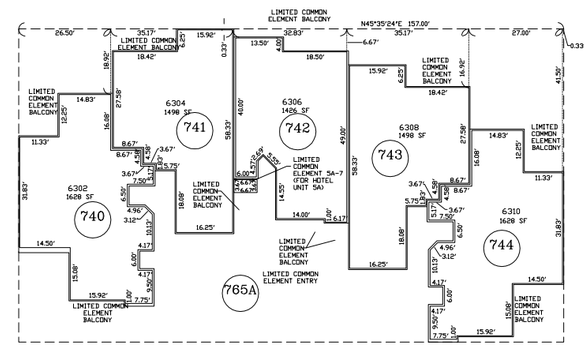

pima county assessor

SEE BOOK 65 PAGE 007 M&P 2010-2

CANOA LAND GRANT, RANCH

:\MP65\65007_BLD-07/03/14 DML

0 75 150 225 300

FEET

"ELECTRONIC DATA PROVIDED"

CCS