ASSESSOR'S RECORD MAP

114-18

CANYON RANCH ESTATES II
LOTS 1-20 & COMMON AREA A - D
DETAIL 1

(RESUB OF 34/90 M&P)
(RESUB OF 46/93 M&P)

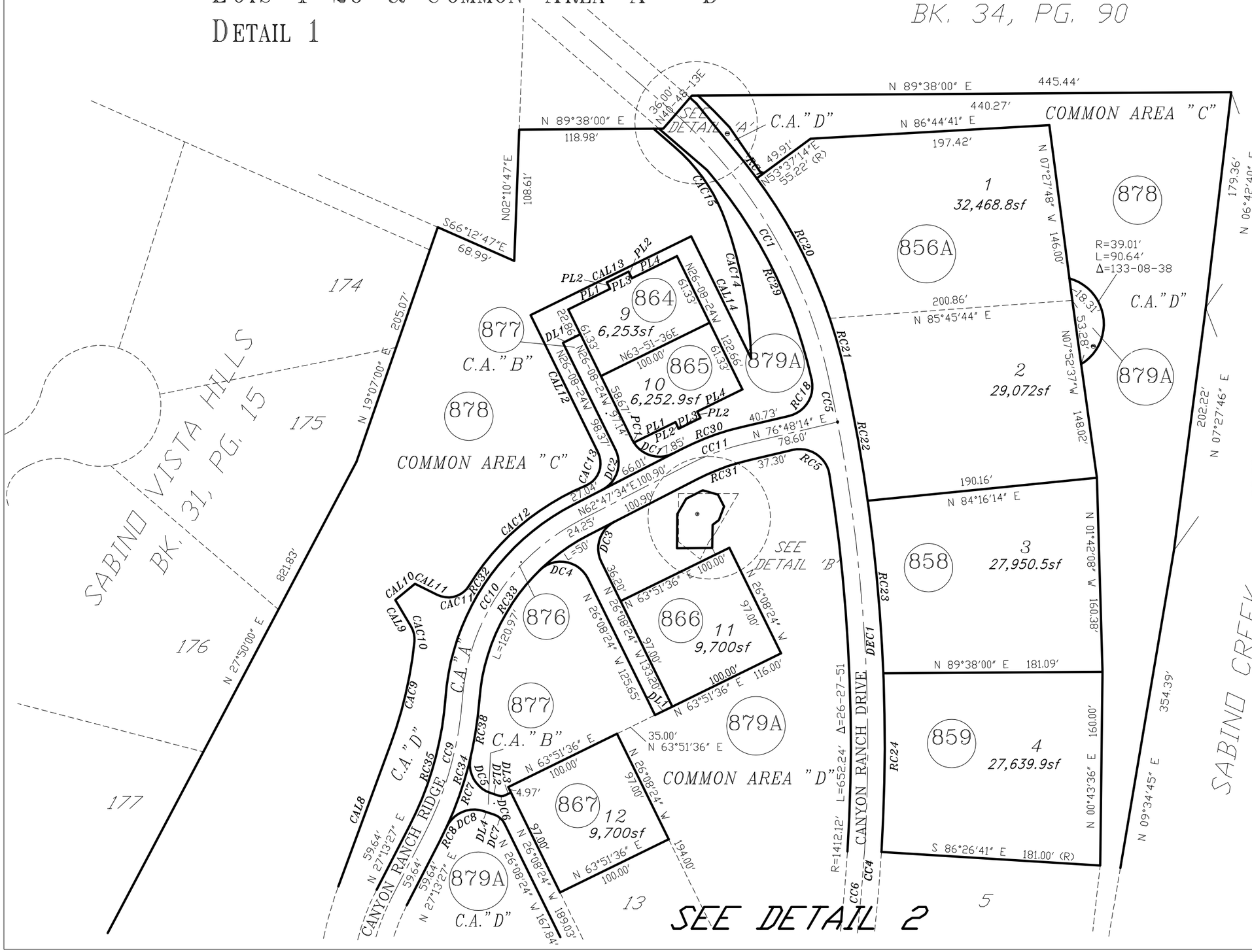

DETAIL A

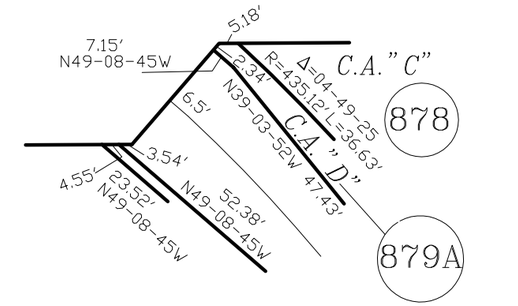

EXCLUDED PARCEL
ASSESSED W/
SEC. 28, T13S,R15E
CODE: 114-28-002J

DETAIL B

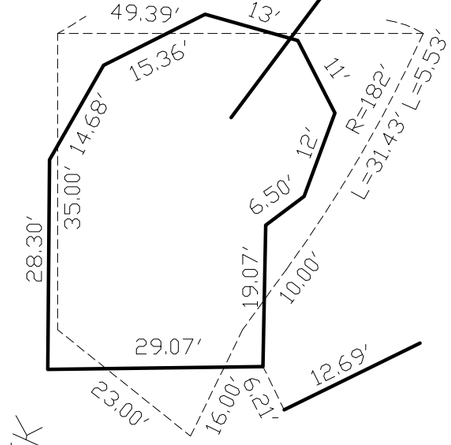

pima county assessor

SEE BOOK 56 PAGE 037 M&P
2013-1

S28,T13S,R15E

:\MP56\56037_01- 07/30/12

0 40 80 120 160
FEET

"ELECTRONIC DATA PROVIDED"