ASSESSOR'S RECORD MAP

116-21

156 SOUTH CUESTA AVENUE CONDOMINIUMS
UNITS 001-002 & COMMON ELEMENT A
& LIMITED COMMON ELEMENTS A & B

(RESUB 03/131 M&P)

ALL CITY OF TUCSON

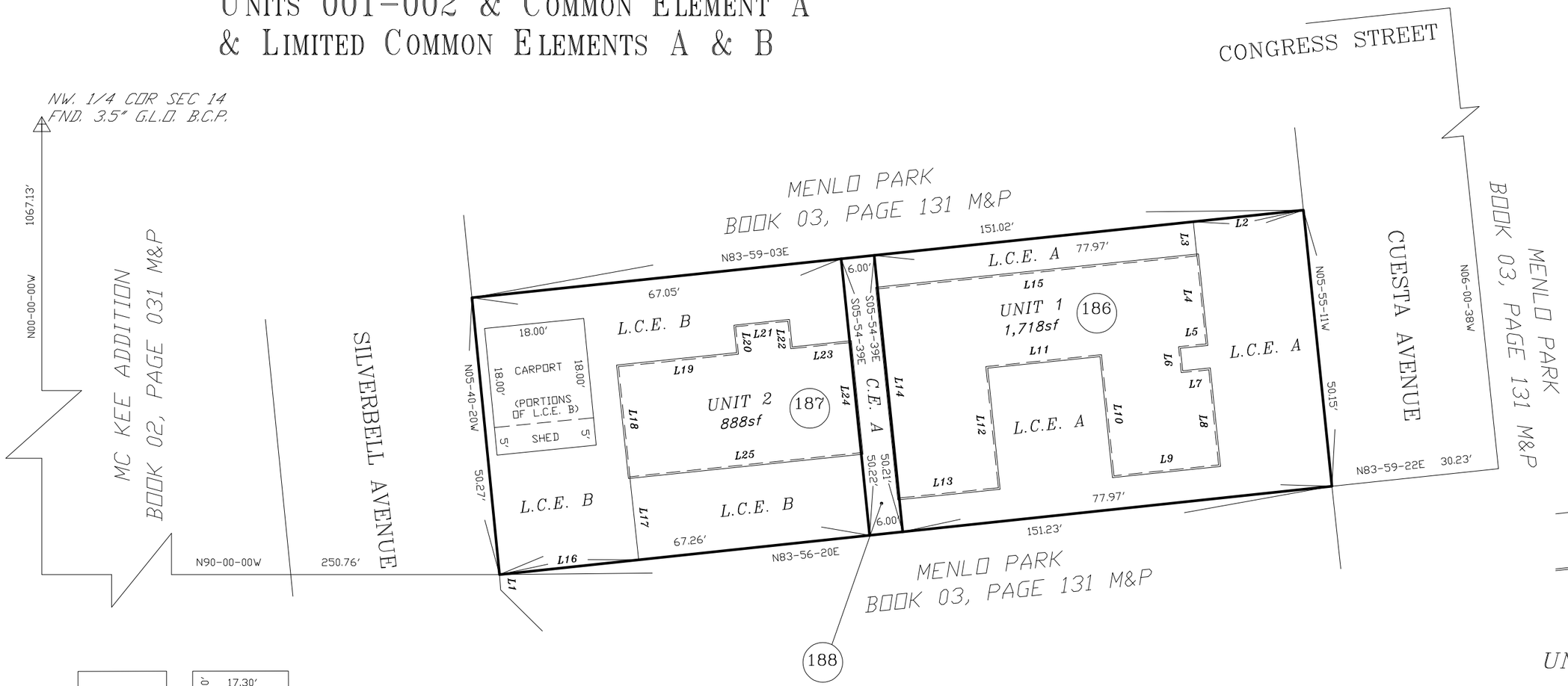

LINE TABLE

LINE #	BEARING	DISTANCE
L1	N04-31-37W	2.79'
L2	S83-59-03W	19.98'
L3	S06-00-57E	6.19'
L4	S05-54-39E	16.00'
L5	S84-05-21W	5.00'
L6	S05-54-39E	4.71'
L7	N84-05-21E	5.00'
L8	S05-54-39E	17.29'
L9	S84-05-21W	19.00'
L10	N05-54-39W	22.00'
L11	S84-05-21W	21.00'
L12	S05-54-39E	22.00'
L13	S84-05-21W	18.00'
L14	N05-54-39W	38.00'
L15	N84-05-21E	58.00'
L16	N83-56-20E	25.30'
L17	N06-03-40W	15.09'
L18	N05-54-39W	20.00'
L19	N84-03-22E	21.79'
L20	N05-54-39W	5.00'
L21	N84-03-22E	9.50'
L22	S05-54-39E	5.00'
L23	N84-03-22E	10.71'
L24	S05-54-39E	20.00'
L25	S84-03-22W	42.00'

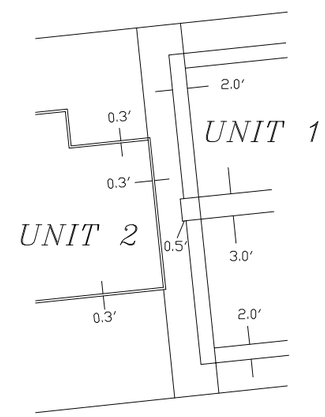

ENCROACHMENT DETAIL

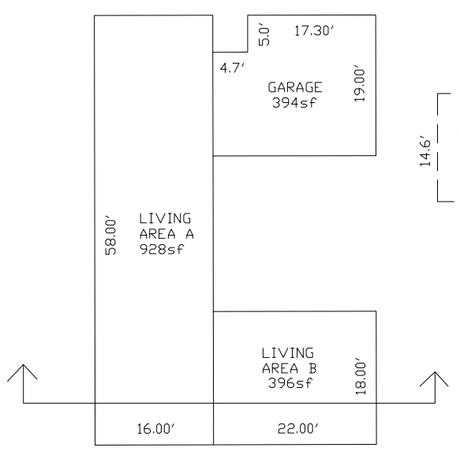

UNIT 1-DETAIL
(1 STORY UNIT)

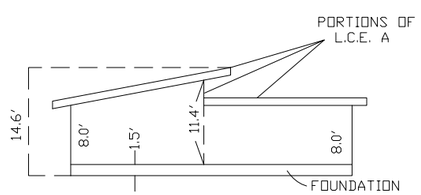

UNIT 1
(CROSS SECTION)

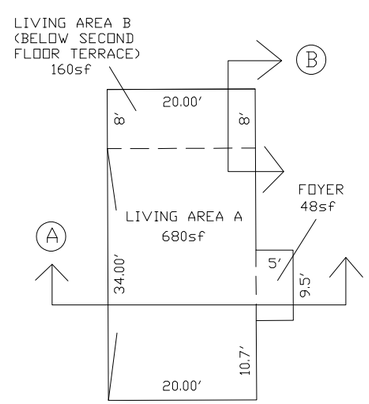

UNIT 2-DETAIL
(SPLIT-LEVEL UNIT)

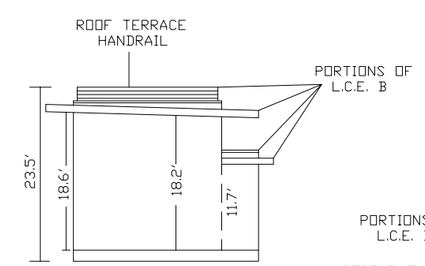

UNIT 2-DETAIL
(CROSS SECTION A)

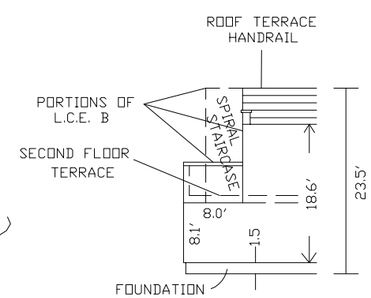

UNIT 2-DETAIL
(CROSS SECTION B)

pima county assessor

SEE SEQUENCE 20171360475 R.O.S. 2018-1

S14,T14S,R13E SD:01/18/18

\SQ2017\20171360475- 01/04/18 SBG JSB

0 10 20 30 40

FEET