ASSESSOR'S RECORD MAP

SECTION 22, TOWNSHIP 11 SOUTH, RANGE 11 EAST

ALSO SEE SURFACE MAP FOR THIS SECTION & SUBS

217-27 N2
-28 SW4
-29 SE4
-30 SUB
-31 SUB

MINING MAP

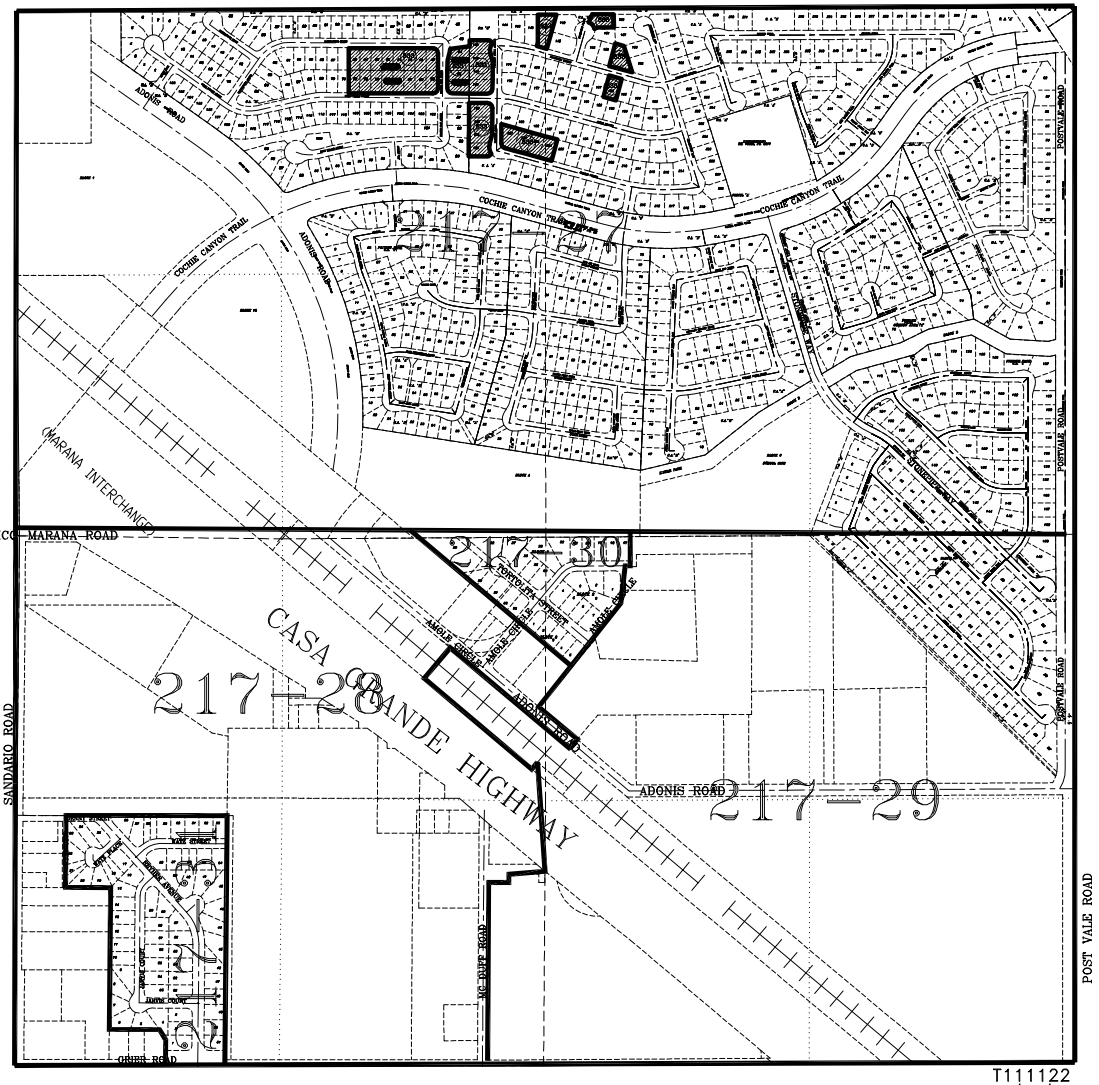

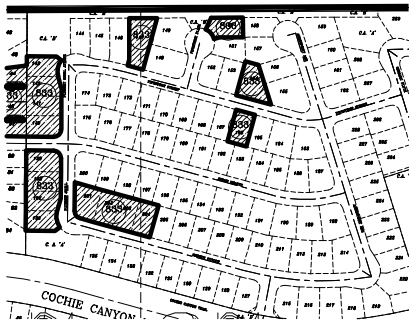

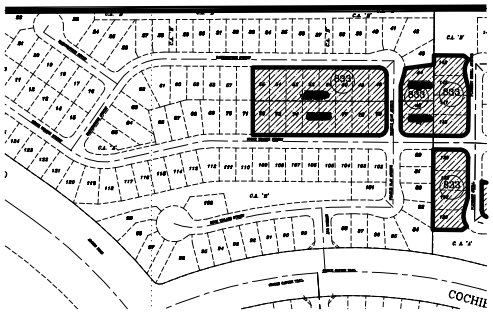

pima county assessor

2012-2

\T11S\1111E22MR- 06/04/12 DML

SEE BOOK 03, PAGE 036, R.S.

0 300 600 900 1200

FEET