ASSESSOR'S RECORD MAP

SECTION 28, TOWNSHIP 11 SOUTH, RANGE 11 EAST

217-40(NE4)
217-41(NW4)
217-42(SW4)
217-43(SE4)

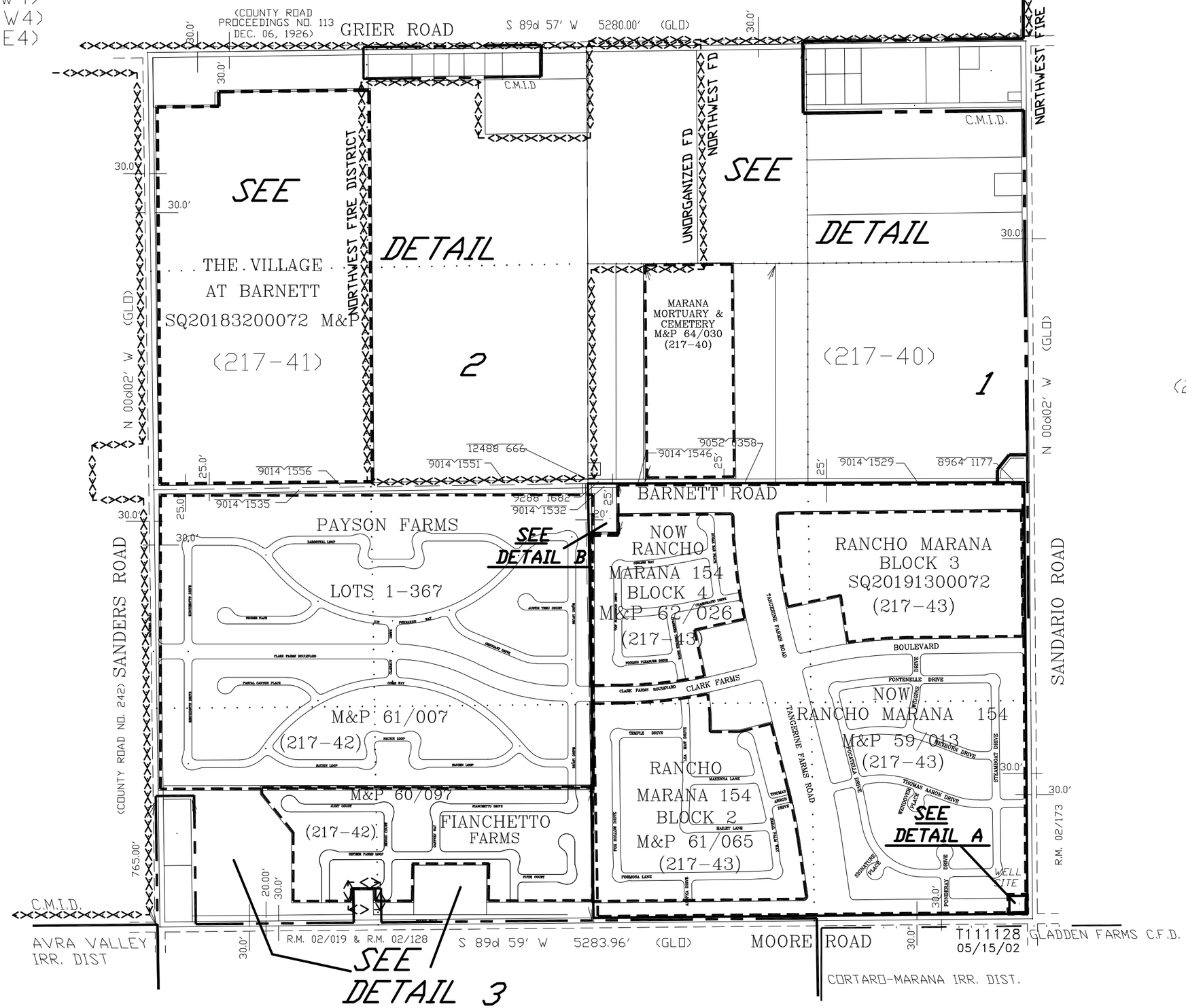

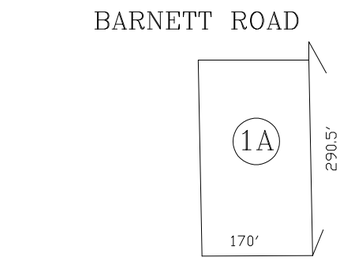

DETAIL B
(217-43) SCALE: 1"=200'

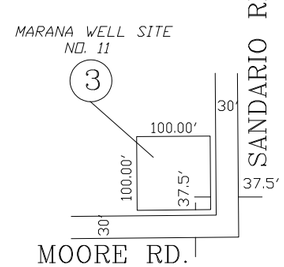

DETAIL A
(217-43) SCALE: 1"=200'

pima county assessor

2020-1 SD: 03/30/18

:\T11S\1111E28- 06/10/19 SDF DS

SEE BOOK 01, PAGE 061, R.S.

0 300 600 900 1200
FEET