ASSESSOR'S RECORD MAP

218-55

SECTION 36, TOWNSHIP 11 SOUTH, RANGE 12 EAST

ALL NORTHWEST FIRE DISTRICT

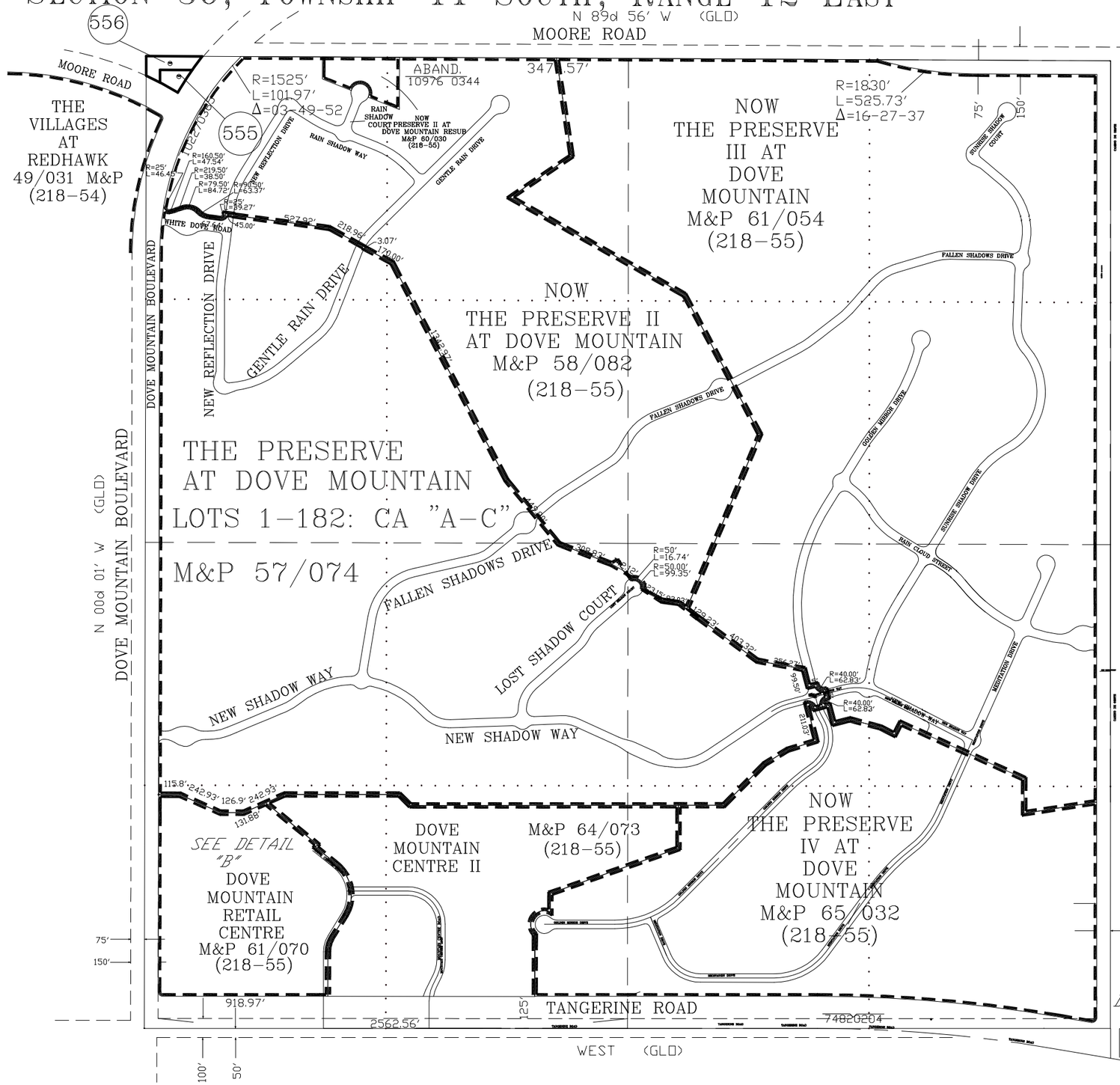

DETAIL "A"

SCALE: 1"=300'

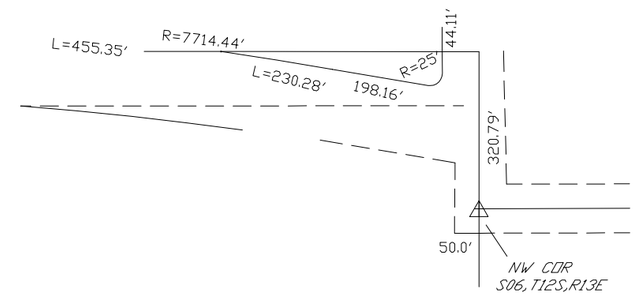

DETAIL "B"

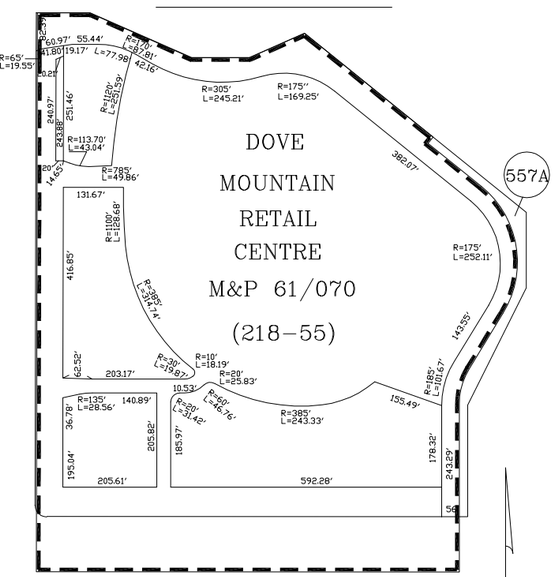

pima county assessor

2011-3

SD: 09/12/17

:\T11S\1112E36- 11/06/17 JLH

0 300 600 900 1200

FEET