ASSESSOR'S RECORD MAP
SECTION 33, TOWNSHIP 11 SOUTH, RANGE 13 EAST

219-39 NW4
219-40 NE4
219-41 SW4
219-42 SE4

WELLSITE
50'
25'
DETAIL 'B'
NOT TO SCALE

DETAIL 'C'

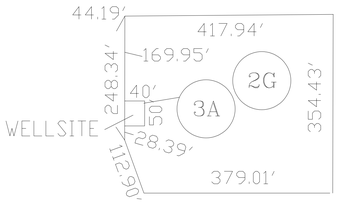

SCALE 1"=300'

WELLSITE

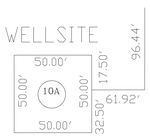

DETAIL 'E'
NOT TO SCALE

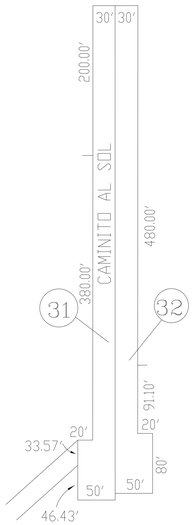

DETAIL 'A'
SCALE 1"=200'

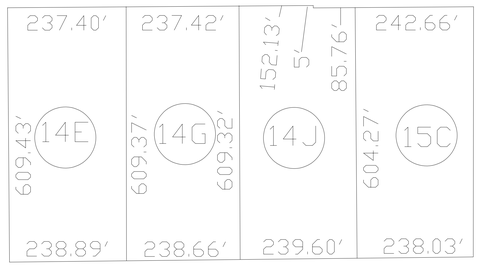

DETAIL 'D'
NOT TO SCALE

pima county assessor

2020-2 SD: 10/22/2019

:\T11S\1113E33- 03/05/20 JLW RW

0 300 600 900 1200
FEET