ASSESSOR'S RECORD MAP

219-44 NW4
-45 NE4
-46 SW4
-47 SE4

SECTION 34, TOWNSHIP 11 SOUTH, RANGE 13 EAST

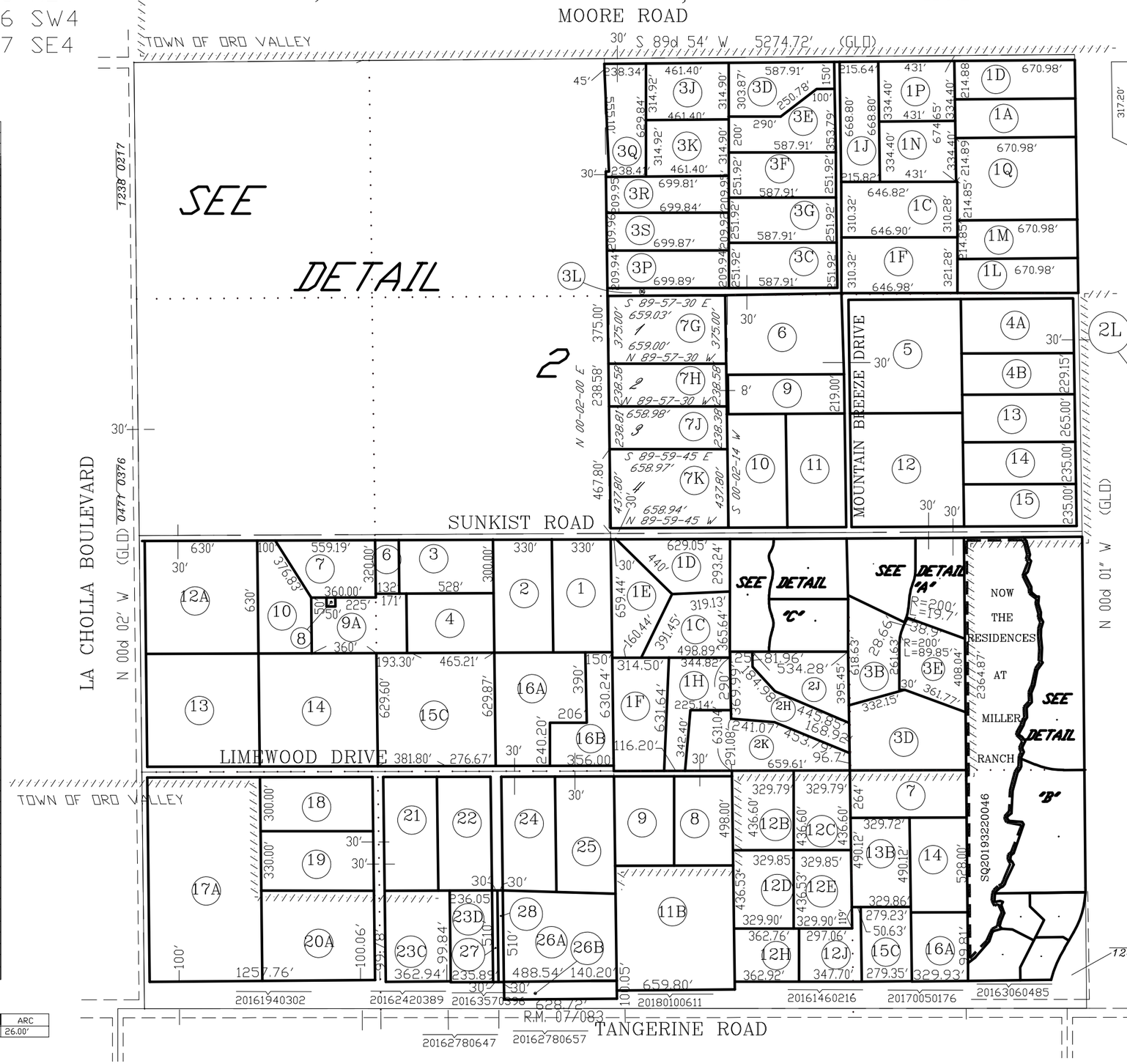

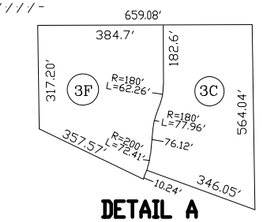

DETAIL A
1'=200'

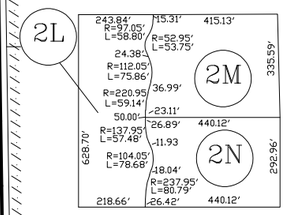

DETAIL C
1'= NOT TO SCALE

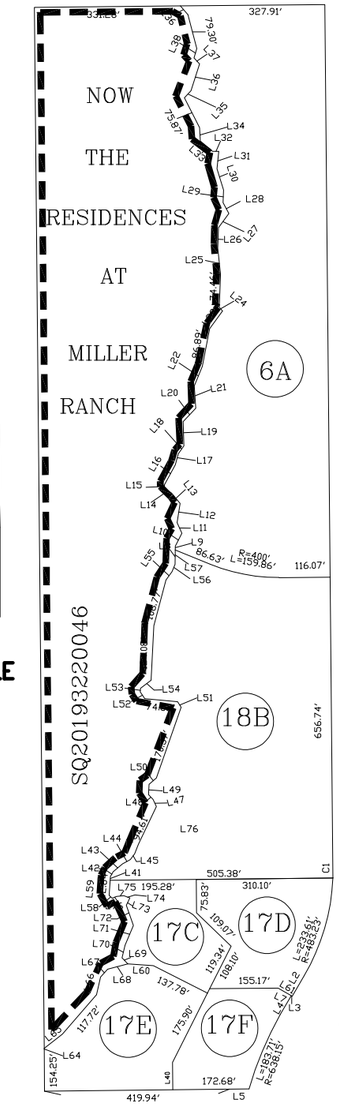

DETAIL B
1'= NOT TO SCALE

pima county assessor

LINE TABLE

LINE #	BEARING	DISTANCE
L1	S 00-33-23 E	30.00'
L2(C)	S 30-14-38 W	53.60'
L2(R)	S 30-14-23 W	53.54'
L3(C)	N 59-45-22 W	5.00'
L3(R)	N 59-45-37 W	5.00'
L4(C)	S 30-14-38 W	50.00'
L4(R)	S 30-14-23 W	50.00'
L5	S-89-24-07 W	44.29'
L6	S 00-33-23 E	60.00'
L7	S 59-15-22 E	31.99'
L8	S 00-09-47 E	41.53'
L9	N 00-09-46 E	8.57'
L10	N 27-10-40 E	32.89'
L11	N 24-12-44 W	26.20'
L12	N 08-45-39 E	43.85'
L13	N 38-51-44 W	30.62'
L14	N 57-42-45 W	19.28'
L15	N 00-08-00 W	8.62'
L16	N 28-27-50 E	51.57'
L17	N 16-31-41 E	25.84'
L18	N 34-15-10 E	21.80'
L19	N 01-57-41 W	54.68'
L20	N 43-09-07 E	42.03'
L21	N 03-37-56 W	50.72'
L22	N 22-12-47 E	47.95'
L23	N 35-54-29 E	50.10'
L24	N 40-37-26 W	11.35'
L25	N 06-09-32 W	59.67'
L26	N 01-48-46 E	46.83'
L27	N 36-52-28 E	39.49'
L28	N 28-28-19 W	28.39'
L29	N 02-59-49 E	28.39'
L30	N 17-21-12 W	50.41'
L31	N 05-25-14 E	39.77'
L32	N 88-12-36 W	14.25'
L33	N 49-33-14 W	35.69'
L34	N 03-20-02 W	30.62'
L35	N 43-21-48 E	22.05'
L36	N 17-37-47 E	63.46'
L37	N 42-45-38 W	18.80'
L38	N 17-35-33 E	22.34'
L39	N 41-07-04 W	26.66'
L40	S 00-35-53 E	62.16'
L41	N 03-58-21 E	8.56'
L42	N 29-52-20 E	12.42'
L43	N 48-55-17 E	27.65'
L44	N 62-28-20 E	20.23'
L45	N 37-35-40 E	16.49'
L46	N 20-59-07 E	23.49'
L47	N 25-06-28 W	17.98'
L48	N 44-00-39 W	14.52'
L49	N 03-13-10 E	23.78'
L50	N 49-25-12 E	21.79'
L51	N 33-47-57 W	15.17'
L52	N 33-38-04 W	18.39'
L53	N 03-32-41 E	8.26'
L54	N 52-55-25 E	30.35'
L55	N 36-02-33 E	23.51'
L56	N 23-30-30 E	18.14'
L57	N 00-09-46 E	32.95'
L58	N 45-12-29 W	9.27'
L59	N 03-58-21 E	34.28'
L60	N 85-36-44 W	58.19'
L61	N 59-45-22 W	36.99'
L62	S 26-46-01 W	11.24'
L63	N 00-32-20 W	60.00'
L64	N 17-27-50 E	3.54'
L65	N 51-46-41 E	51.57'
L66	N 18-44-36 E	51.24'
L67	N 41-34-22 E	13.01'
L68	N 75-23-22 E	47.64'
L69	N 43-58-42 W	19.13'
L70	N 14-10-12 E	29.46'
L71	N 22-57-18 E	48.60'
L72	N 19-52-05 W	48.61'
L73	N 27-08-21 E	18.63'
L74	N 69-22-24 W	14.96'
L75	S 84-38-39 W	16.85'
L76	S 66-24-20 W	10.61'

NAME	DELTA	RADIUS	ARC
C1	03-04-59	483.23'	26.00'

2020-1

SD: 08/09/17

:\T11S\1113E34- 01/07/20 JLW

SEE SE220151040235 R.S.

SEE BOOK 9, PAGE 78 R.S.

0 300 600 900 1200

FEET