ASSESSOR'S RECORD MAP

DETAIL 4 SE 1/4

222-13

SECTION 04, TOWNSHIP 11 SOUTH, RANGE 14 EAST

FORMERLY
203-04

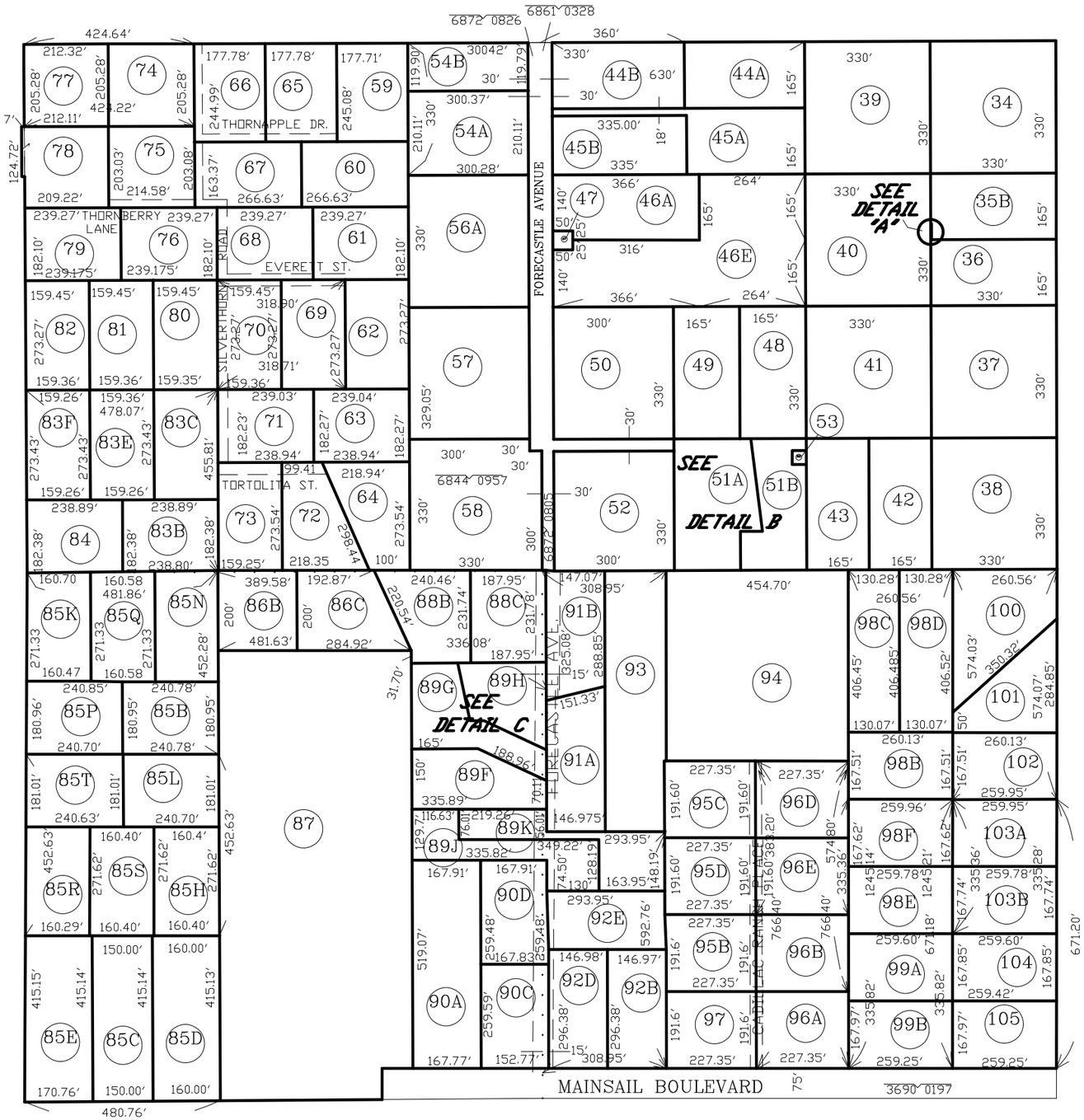

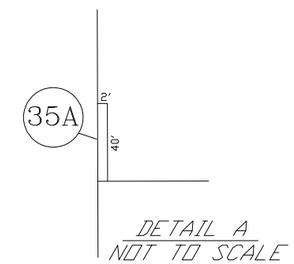

DETAIL A
NOT TO SCALE

DETAIL B

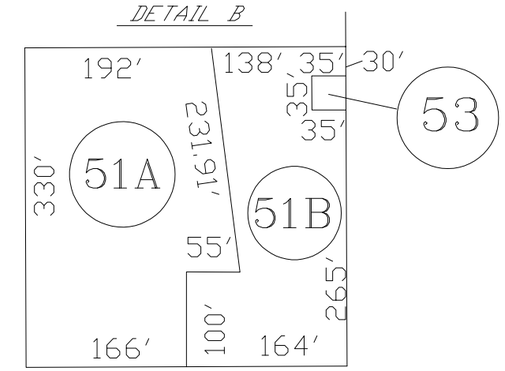

SCALE 1"=150'

DETAIL C

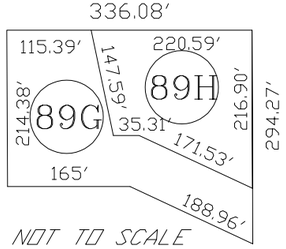

NOT TO SCALE

pima
county
assessor

2019-1

:\T11S\1114E044- 05/06/19 AE DS

0 150 300 450 600

FEET

CCS