ASSESSOR'S RECORD MAP

222-47

SECTION 22, TOWNSHIP 11 SOUTH, RANGE 14 EAST
DETAIL 2 NW 1/4

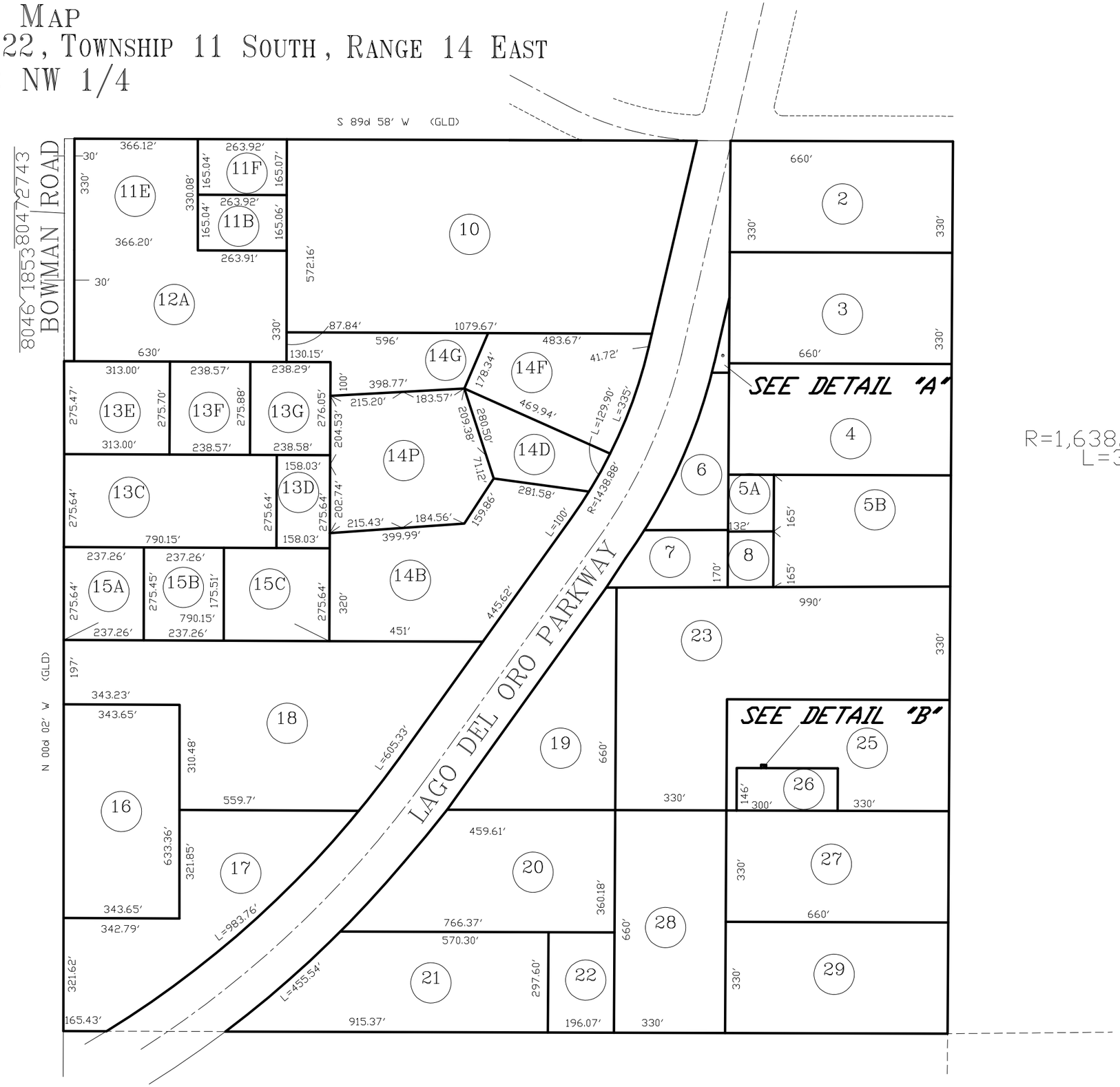

DETAIL A

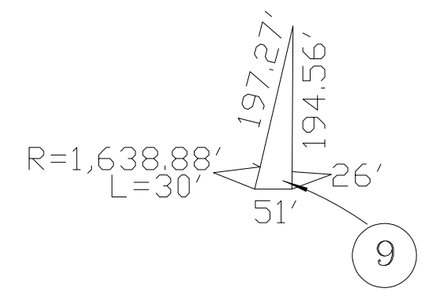

DETAIL B

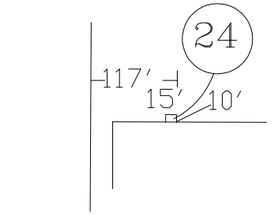

pima county assessor

2020-1

:\T11S\1114E222- 06/11/20 AEJ DML

SEE BOOK 37, PAGE 097, R.S.

0 150 300 225 600

FEET

CCS