ASSESSOR'S RECORD MAP

205-18
-20

SECTION 03, TOWNSHIP 11 SOUTH, RANGE 18 EAST

PINAL COUNTY

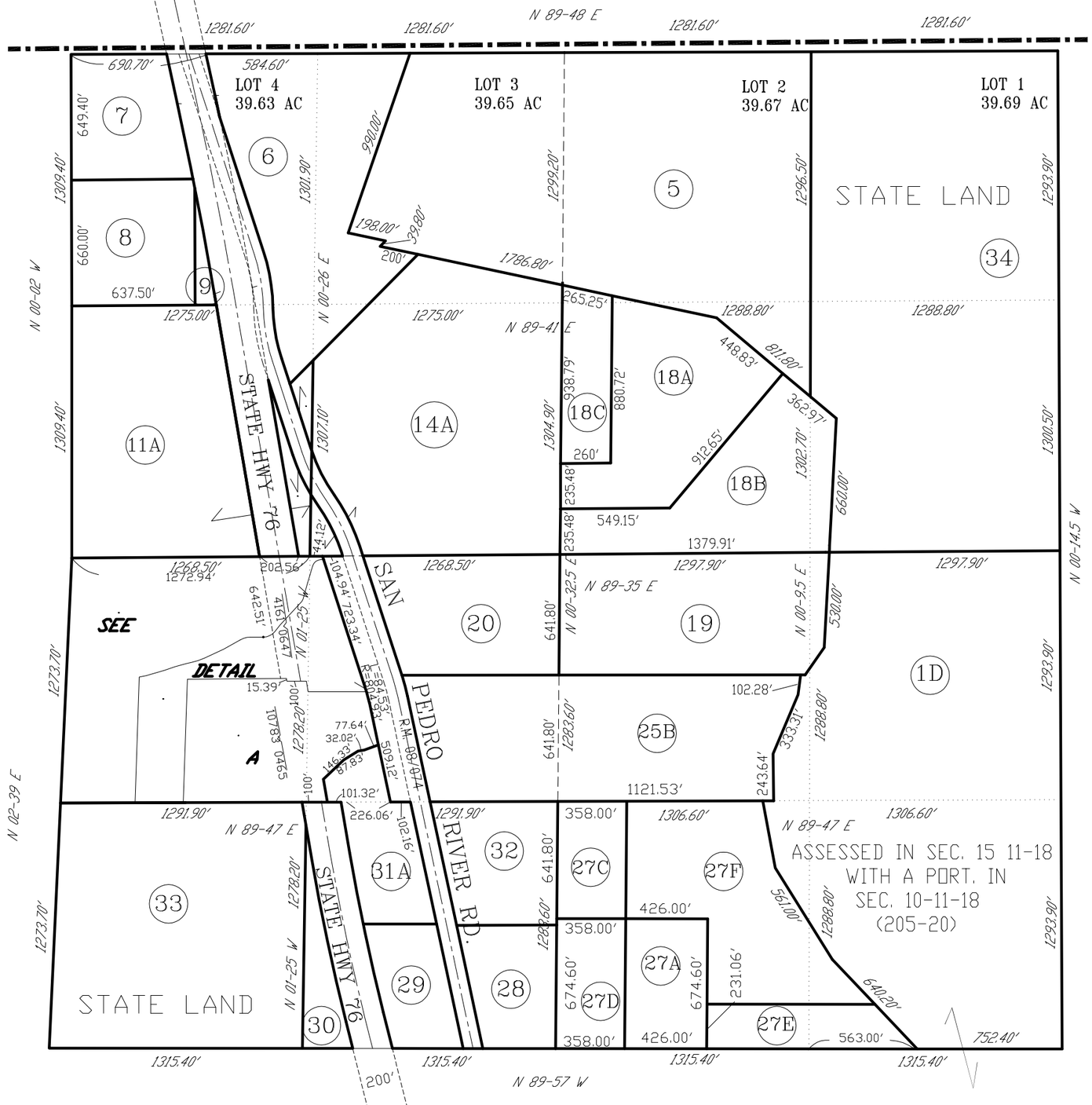

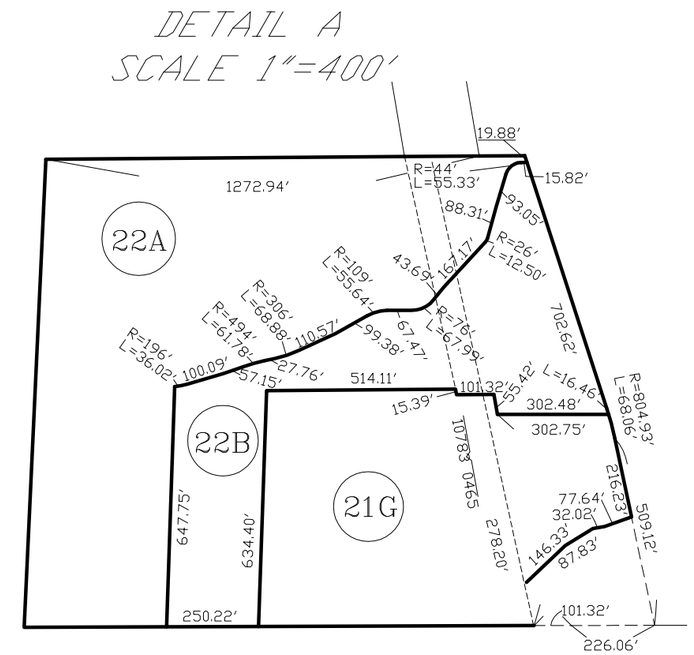

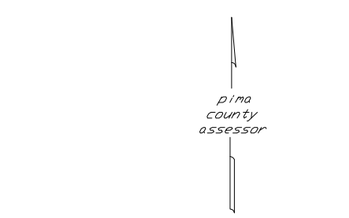

2012-1

:\T11S\1118E03- 02/16/12 DML

SEE BOOK 01, PAGE 019, R.S.

0 300 600 900 1200

FEET