ASSESSOR'S RECORD MAP

401-05

DETAIL 2

SECTION 03, TOWNSHIP 12 SOUTH, RANGE 06 WEST

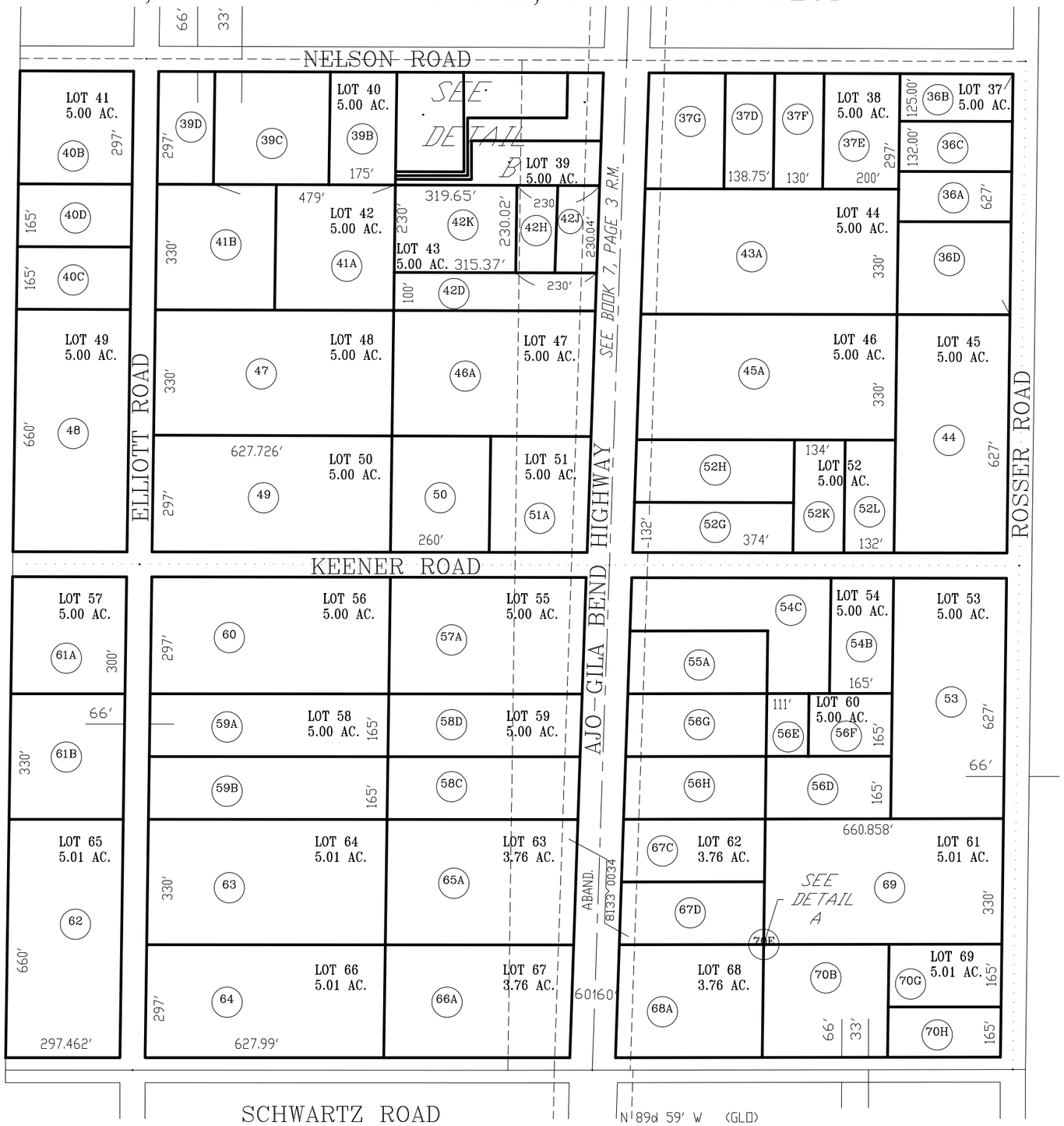

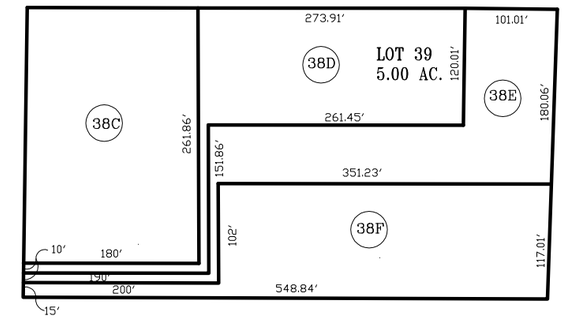

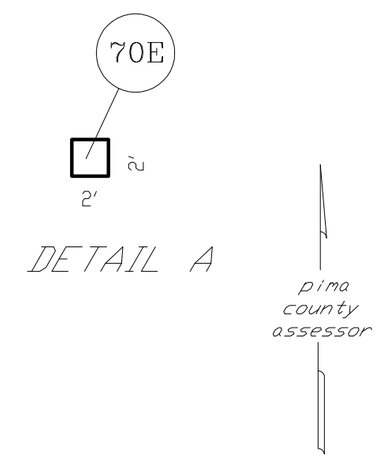

2000-2

:\T12S\R06W\S03_02- 08/29/05 JL

0 150 300 450 600

FEET

CCS