ASSESSOR'S RECORD MAP
401-05

DETAIL 3 (PTN S2)

SECTION 03, TOWNSHIP 12 SOUTH, RANGE 06 WEST

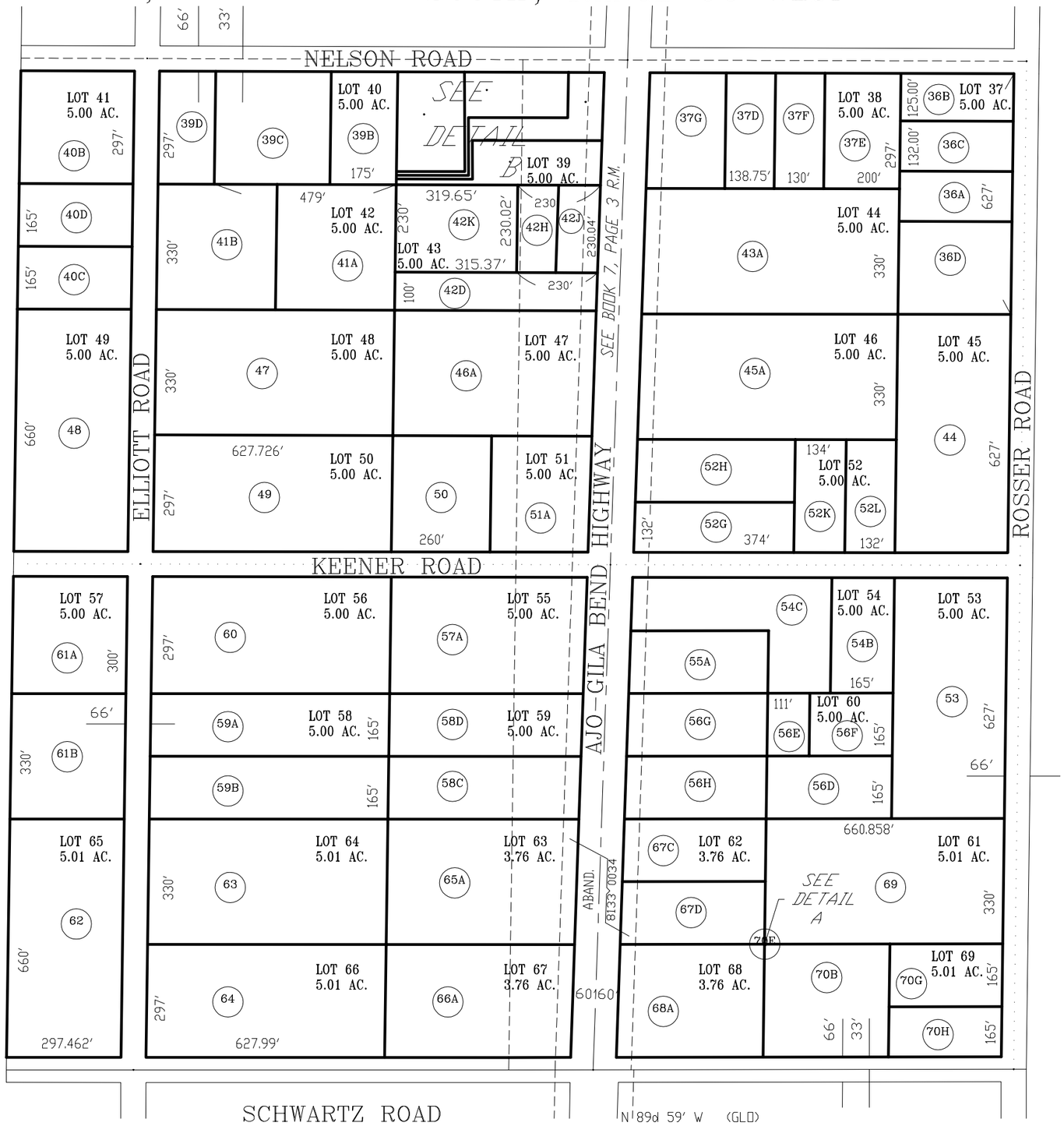

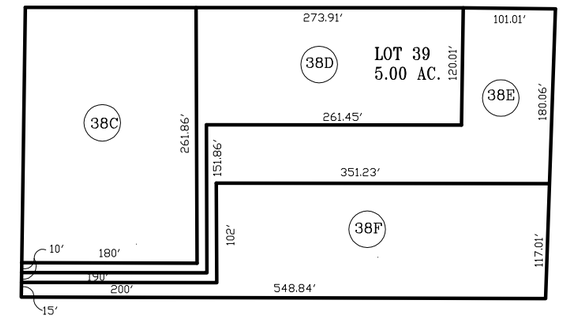

DETAIL B
1"=150'

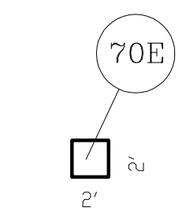

DETAIL A

pima county assessor

2000-2

:\T12S\1206W033- 08/29/05 JL

0 150 300 450 600
FEET

CCS