ASSESSOR'S RECORD MAP
SECTION 11, TOWNSHIP 12 SOUTH, RANGE 12 EAST

216-20(NE4)
-21(NW4)
-22(SW4)
-23(SE4)

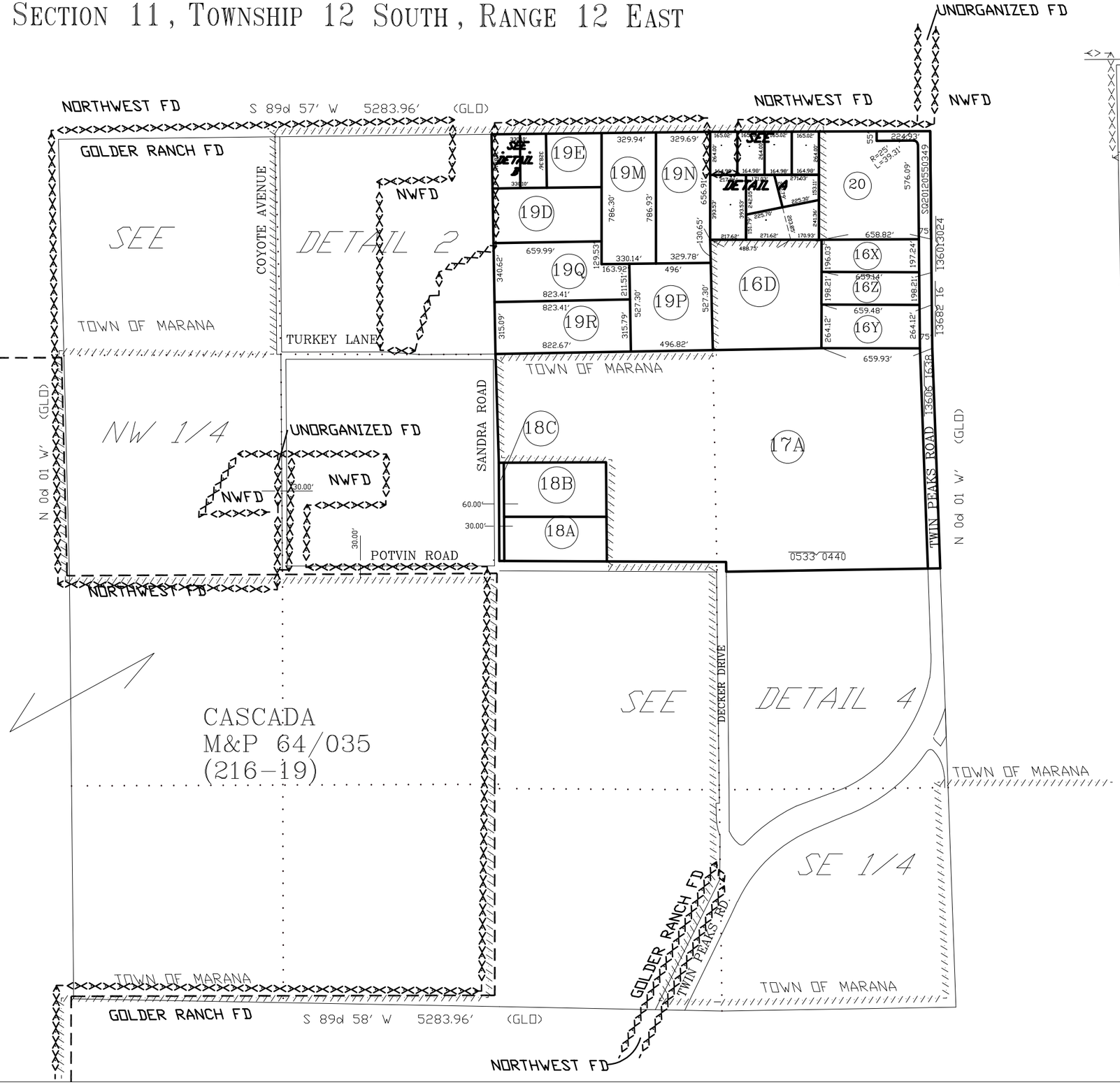

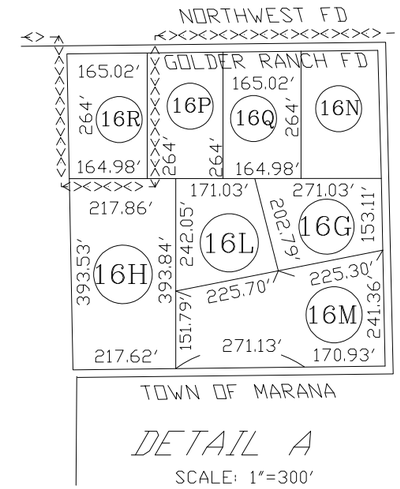

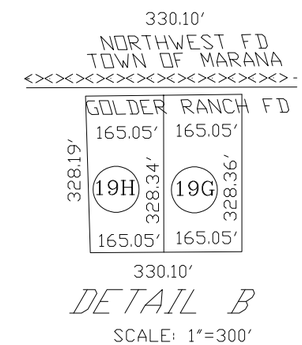

pima county assessor

2020-1 SD: 09/06/2017

:\T12S\1212E11- 01/21/20 RDL gs

SEE BOOK 02, PAGE 061, R.S.
SEE BOOK 08, PAGE 084, R.S.
SEE BOOK 08, PAGE 086, R.S.
SEE BOOK 17, PAGE 012, R.S.

0 300 600 900 1200
FEET