ASSESSOR'S RECORD MAP

216-24
-25
-26
-27

SECTION 12, TOWNSHIP 12 SOUTH, RANGE 12 EAST

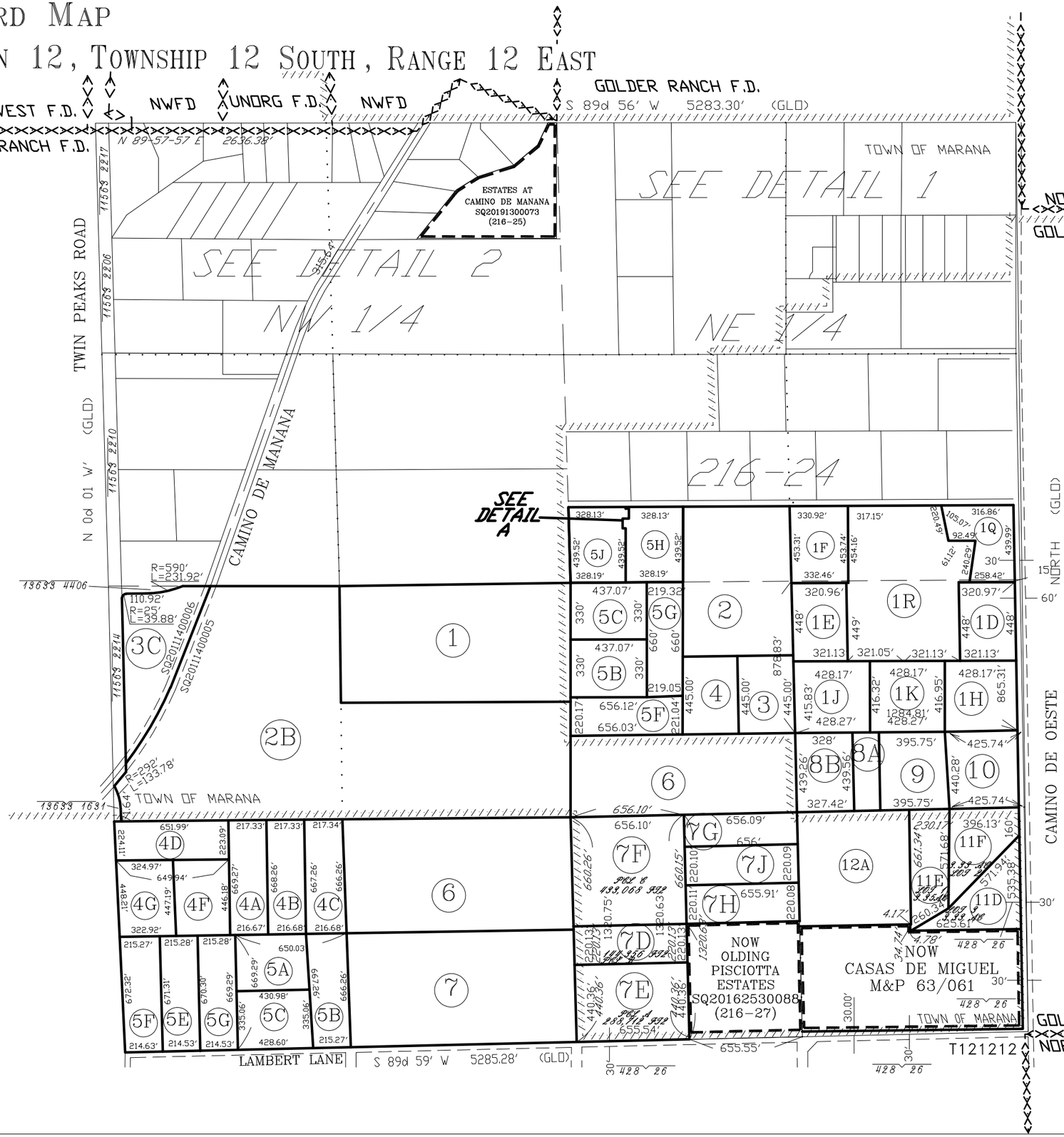

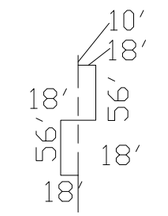

DETAIL A
NO SCALE

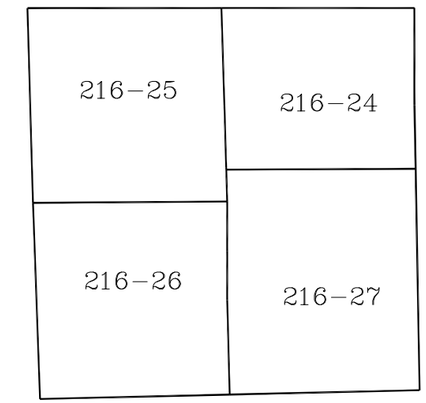

BOOK-MAP

2020-1

SD: 09/14/17

:\T12S\1212E12- 06/05/19 SDK 33

SEE BOOK 05, PAGE 003, R.S.
SEE BOOK 33, PAGE 006, R.S.
SEE BOOK 39, PAGE 054, R.S.

0 300 600 900 1200
FEET

pima county assessor

CCS